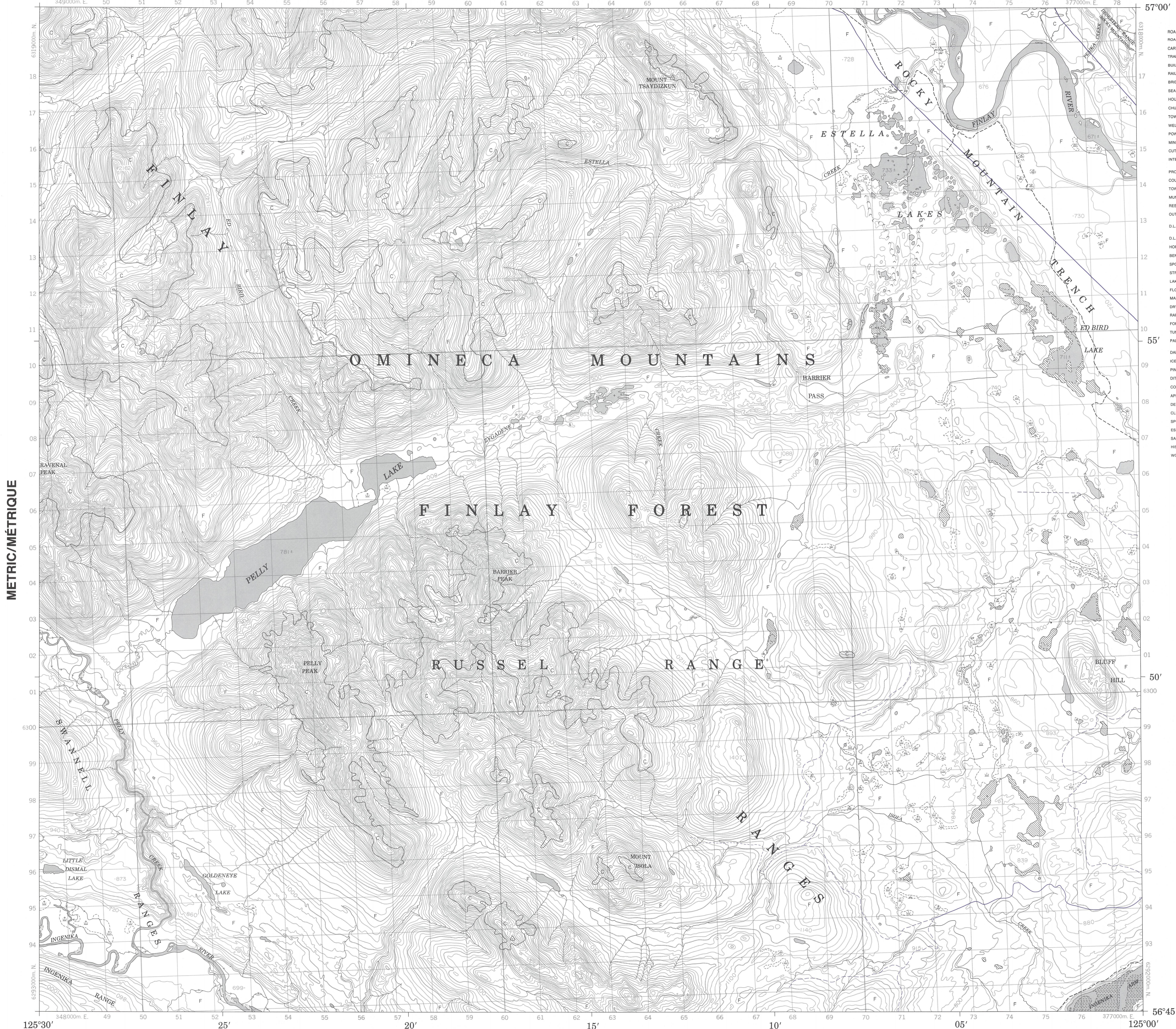




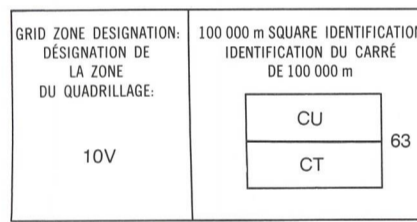
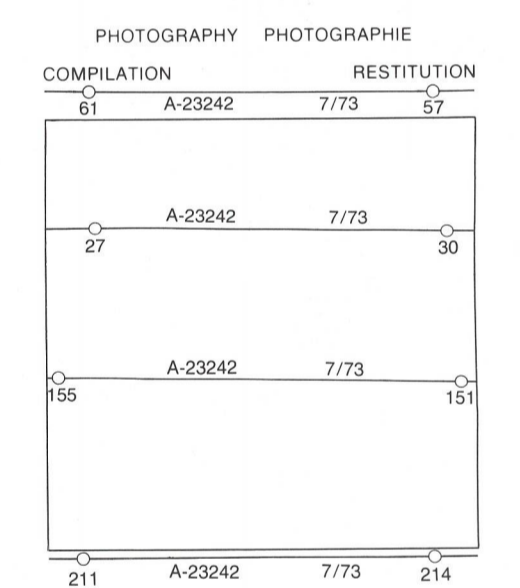
Military users, refer to this map as: Références de cette carte pour usage militaire. SERIES A 701 SÉRIE MAP 94 C/14 CARTE ÉDITION 2 MCE ÉDITION



LEGEND - LÉGENDE. Table listing symbols for various features: ROAD, BRIDGE, CHURCH, TOWER, RAILWAY, SEAPLANE, HOUSE, CHURCH, TOWER, POWER, WELL, POWER, MINE, CUTTING, INTERNATIONAL, PROVINCIAL, COUNTY, TOWNSHIP, MUNICIPALITY, RESERVE, OUTLINED, D.L.S., HORIZONTAL, BENCH, SPOT, STREAM, LAKE, FLOODED, MARSH, DRY, RAPIDS, FORESHORE, TUNDRA, PALSA, DAM, ICEFIELD, PINGO, DITCH, CONTOURS, APPROXIMATE, DEPRESSION, CLIFF, SPOT, ESKER, SAND, HISTORIC, WOODED.

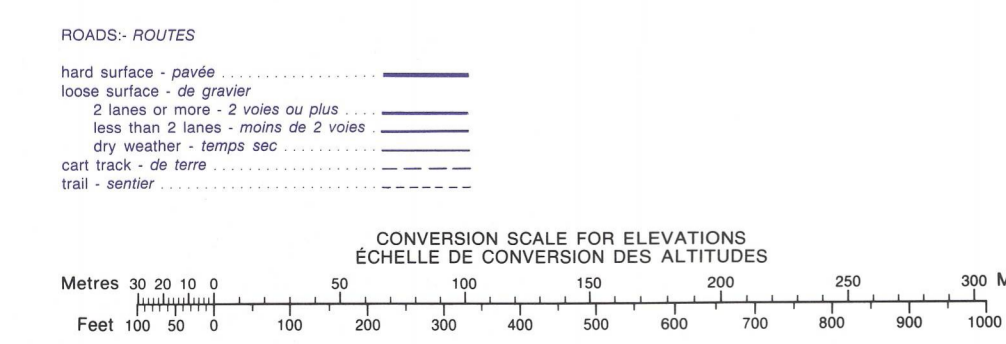
METRIC/MÉTRIQUE

METRIC/MÉTRIQUE



REFERENCE POINT CHURCH - EGLISE. (in above or below) (ESTING: Read number on grid line immediately to left of point. Note the number of the line of quadrillage immediately to the left of the point. Estimate tenths of a square from this line westward to point. Estimate the number of disjuncts of the grid between this line and the point in direction east.) (NORTHING: Read number on grid line immediately below point. Note the number of the line of quadrillage immediately below the point. Estimate tenths of a square from this line southward to point. Estimate the number of disjuncts of the grid between this line and the point in direction north.) GRID REFERENCE: 979284. Nearest similar grid reference 100 000 metres. La prochaine référence similaire est à 100 000 mètres.

ONE THOUSAND METRE UNIVERSAL TRANSVERSE MERCATOR GRID ZONE 10. Table with grid coordinates: 94 F/4, 94 F/3, 94 F/2, 94 C/13, 94 C/14, 94 C/15, 94 C/12, 94 C/11, 94 C/10.



PRODUCED BY THE SURVEYS AND MAPPING BRANCH, DEPARTMENT OF ENERGY, MINES AND RESOURCES. OTTAWA, PUBLISHED IN 1984. COPIES MAY BE OBTAINED FROM THE CANADA MAP OFFICE, DEPARTMENT OF ENERGY, MINES AND RESOURCES, OTTAWA, ON YOUR MARKET MAP DEALER. © 1984 HER MAJESTY THE QUEEN IN RIGHT OF CANADA, DEPARTMENT OF ENERGY, MINES AND RESOURCES. INTERNUM CORRECTIONS 1989.

ELEVATIONS IN METRES ABOVE MEAN SEA LEVEL. CONTOUR INTERVAL ..... 20 METRES. NORTH AMERICAN DATUM 1927. TRANSVERSE MERCATOR PROJECTION.

ED BIRD CREEK. BRITISH COLUMBIA COLOMBIE-BRITANNIQUE. Scale 1:50 000 Échelle. 0 1000 2000 3000 4000 Mètres. 0 1 2 3 Miles.

ALTITUDES EN MÈTRES. ÉQUIDISTANCE DES COURBES ..... 20 MÈTRES. SYSTÈME DE RÉFÉRENCE GÉODÉSIQUE NORD-AMÉRICAIN 1927. PROJECTION TRANSVERSE DE MERCATOR. POUR TOUT RENSEIGNEMENT CONCERNANT LES RÉPÈRES ET BORNES ALTIMÉTRIQUES, S'ADRESSER AUX LEVÉS GÉODÉSQUES, DIRECTION DES LEVÉS ET DE LA CARTOGRAPHIE, OTTAWA.

ÉTABLI PAR LA DIRECTION DES LEVÉS ET DE LA CARTOGRAPHIE, MINISTÈRE DE L'ÉNERGIE, DES MINES ET DES RESSOURCES, OTTAWA, PUBLIÉE EN 1984. CES CARTES SONT EN VENTE AU BUREAU DES CARTES DU CANADA, MINISTÈRE DE L'ÉNERGIE, DES MINES ET DES RESSOURCES, OTTAWA, OU CHEZ LE VENDOR LE PLUS PRÈS. © 1984 SA MAJESTÉ LA REINE DU CHEF DU CANADA, MINISTÈRE DE L'ÉNERGIE, DES MINES ET DES RESSOURCES. CORRECTIONS PROVISOIRES 1989.