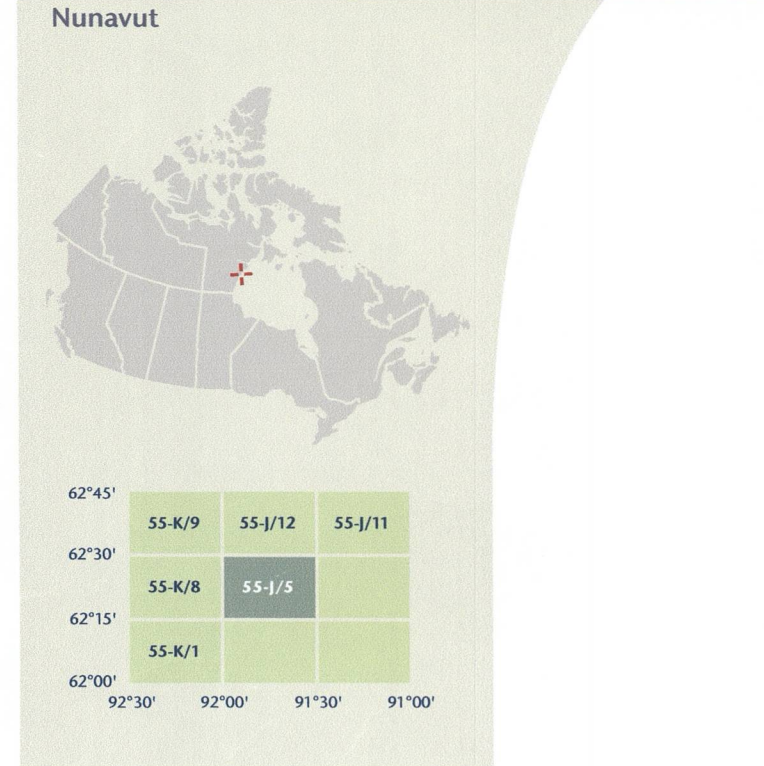
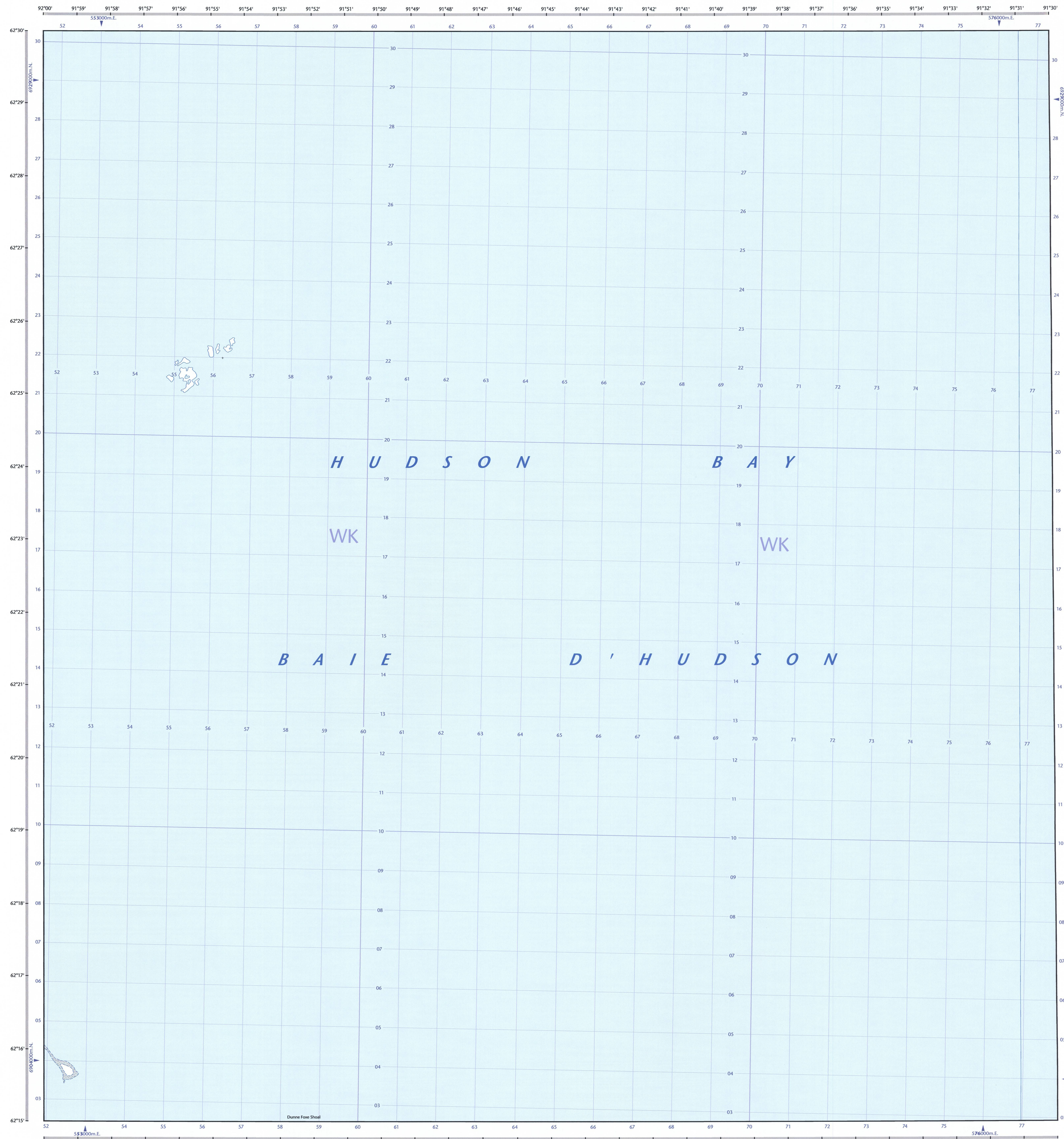


- Legend listing various symbols and their corresponding features: Road hard surface, street, loose or stabilized surface, street, conduit bridge; Railway, single track, railway station; Airport or airfield; Waterbody or shoreline; Navigation light; Fish ladder; Dike or seawall; Reservoir; Contour; Depression contour; etc.



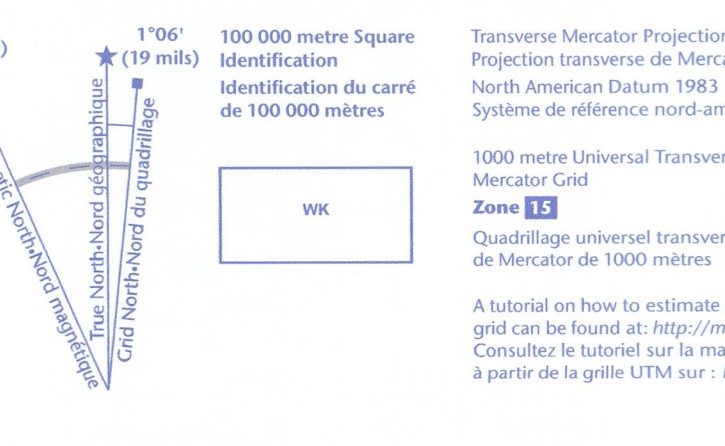
Produced on October 26, 2011, by the Centre for Topographic Information, Natural Resources Canada.
Établie le 24 octobre 2011, par le Centre d'information topographique, Ressources naturelles Canada.

Map content validity dates: Road network, Absent; Hydrographic network, 2006; Vegetation, Absent; Buildings, Absent; Boundaries, Absent; Toponymy, 2004 - 2011.

Data de validité du contenu de la carte: Réseau routier, Absent; Réseau hydrographique, 2006; Végétation, Absent; Bâtimens, Absent; Limites, Absent; Toponymie, 2004 - 2011.



Use diagram only to obtain numeric values. Approximate Mean Declination 2011. Annual change increasing 0.9°.



1000 metre Universal Transverse Mercator Grid. Grid Zone Designation: 18U.

This map is not to be used for air or marine navigation.
Cette carte ne doit pas être utilisée pour la navigation aérienne ou maritime.