
















LEGEND

- Undifferentiated Cretaceous 
- Jurassic  *Fernis shale*
- Permian  *Upper Barff shale*
- Pennsylvanian (Upper Carboniferous)
 -  *Rocky Mountain quartzite*
 -  *Upper Barff limestone*
- Mississippian (Lower Carboniferous)
 -  *Lower Barff shale*
 -  *Lower Barff limestone*
- Devonian
 -  *Intermediate limestone*
- Devonian?
 -  *Sawback formation*
-  *Geological boundary*
-  *Geological boundary (assumed)*
-  *Fault*
-  *Phosphate outcrop*
-  *Phosphate outcrop (assumed)*
-  *Roads and trails*

MAP OF
 DISTRICT
 TA
 PHOSPHATE BEDS

3 Miles