CANADA

MINES AND TECHNICAL SURVEYS

NATIONAL TOPOGRAPHIC SERIES | 1:50,000 | SURVEYS AND MAPPING BRANCH | FIRST EDITION | CANADA SHEET 22 A/9 WEST HALF

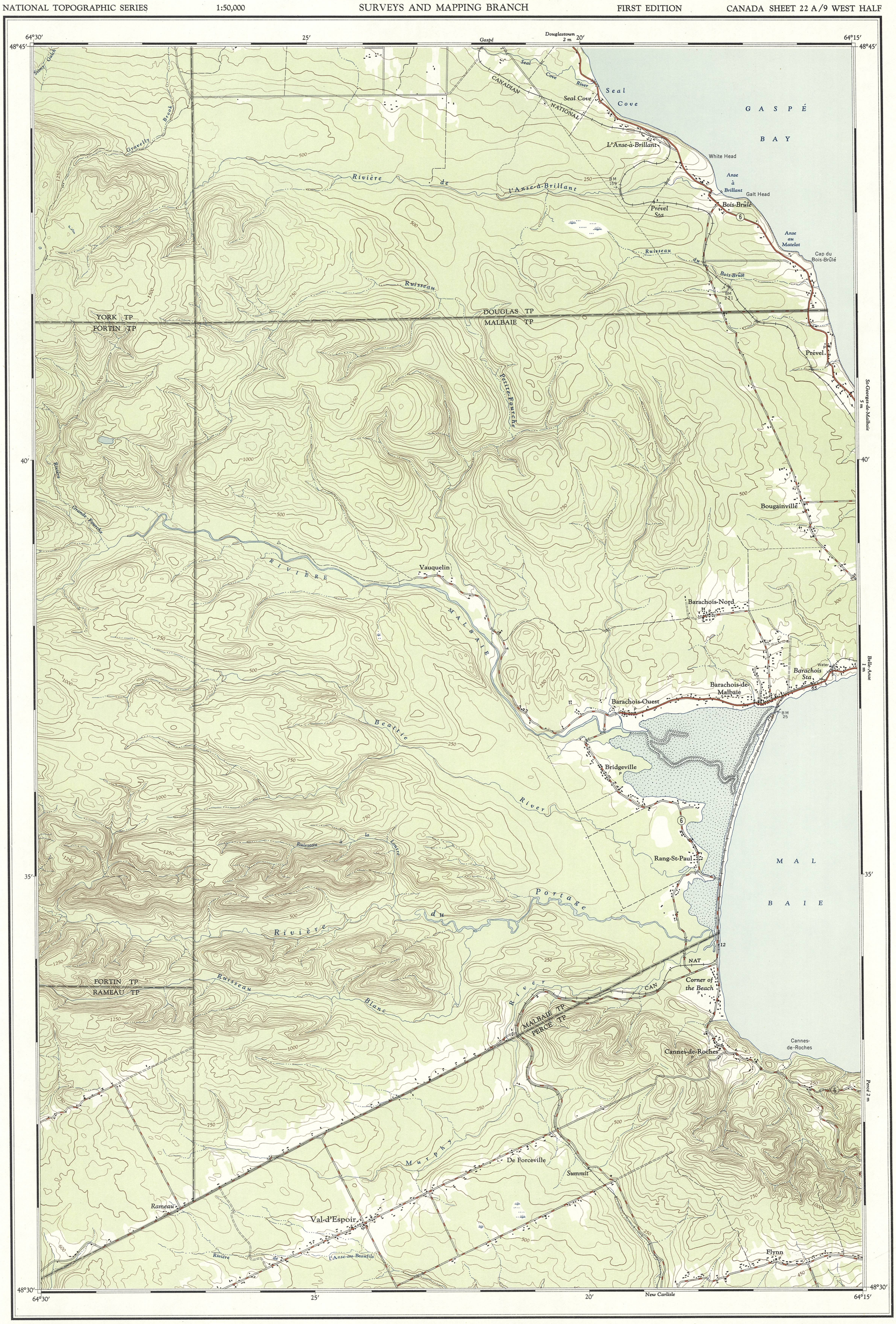

Produced and printed by the Surveys and Mapping Branch, Department of Mines and Technical Surveys, 1956, from air photographs taken in 1950.

MAGNETIC DECLINATION 25°40′ WEST AT CENTRE OF MAP 1956
Annual magnetic change 2′30″ easterly

SUPERSEDED EDITION

PERCÉ

GASPÉ EAST COUNTY

QUEBEC

SCALE 1:50,000

1.25 inches to 1 mile approximately

1 0 1 2 3 Miles

1000 500 0 1000 2000 3000 4000 Metres

1000 500 0 1000 2000 3000 4000 Yards

CONTOUR INTERVAL 50 FEET

Elevations in Feet above Mean Sea Level
North American Datum 1927

Copies may be obtained from the Map Distribution Office, Department of Mines and Technical Surveys, Ottawa, at 25 cents each.

REFERENCE

Roads:
- hard surface, all weather ..... more than 2 lanes / 2 lanes
- hard surface, all weather ..... less than 2 lanes
- loose surface, all weather ..... 2 lanes or more / less than 2 lanes
- loose surface, dry weather .....
- winter; cart track ..... Winter road
- trail or portage .....
- Railway: normal gauge, single track ...

Boundaries:
- county or district .....
- township or parish .....
- Power transmission line .....
- Telephone line .....
- Horizontal control point .....
- Buildings .....
- School; Post Office .....

REFERENCE

- Church; Cemetery .....
- Small ponds .....
- Streams:
  - intermittent or dry .....
  - indefinite .....
- Marsh or Swamp .....
- Foreshore flats .....
- Rocky reef .....
- Rock bare or awash .....
- Lighthouse .....
- Ferry .....
- Breakwater .....
- Pier, dock or wharf .....
- Cliff .....
- Contours .....
- Forest .....

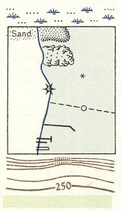



INDEX TO ADJOINING SHEETS

PERCÉ

22 A/9 WEST HALF