


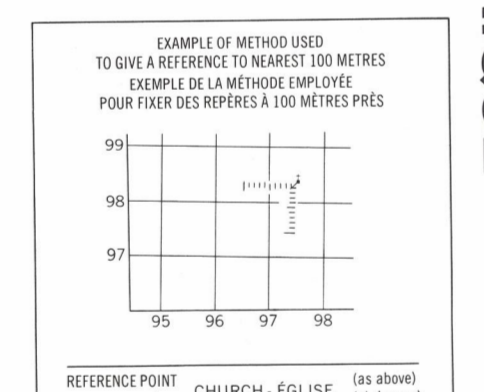


METRIC/MÉTRIQUE

METRIC/MÉTRIQUE

Military users refer to this map as: Références de cette carte pour usage militaire. SÉRIE A 701 MAP 46 E/13 CARTE ÉDITION 1 MCE ÉDITION

LEGEND - LÉGENDE

- ROAD, HARD SURFACE, ALL WEATHER; ROAD, LOOSE SURFACE; CART TRACK, WINTER ROAD; TRAIL, CUT LINE, PORTAGE; BUILT-UP AREA; RAILWAY; BRIDGE; SEAPLANE BASE; HOUSE; CHURCH; POST OFFICE; TOWER; WELL; POWER TRANSMISSION LINE; GRAVEL PIT; MUNICIPALITY BOUNDARY; RESERVE; HORIZONTAL CONTROL POINT; BENCH MARK; SPOT ELEVATION; DIRECTION OF FLOW; LAKE; FLOODED LAND; MARSH; DIVY RIVER BED; STRING BOG; TUNDRA; RAPIDS; FORESHORE FLATS; ROCKS; DAM; WHARF; DITCH; CONTOURS; APPROXIMATE CONTOURS; DEPRESSION CONTOUR; CLIFF; SAND; PALSA BOG; WOODED AREA; CLEARED AREA.



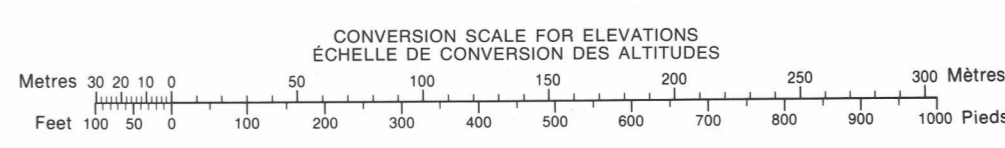
REFERENCE POINT; EASTING; NORTHING; GRID REFERENCE.

ONE THOUSAND METRE UNIV. TRANSVERSE MERCATOR GRID

Table with grid coordinates: 56 I/1, 46 L/4, 46 L/3; 56 H/16, 46 E/13, 46 E/14; 56 H/9, 46 E/12, 46 E/11


The 1981 MAGNETIC BEARING IS 2°34' (419 mils) WEST OF GRID NORTH. ANNUAL CHANGE DECREASING 8". GRID NORTH IS 0°41' (12 mils) WEST OF TRUE NORTH.

THE MAGNETIC COMPASS MAY BE ERRATIC IN THIS AREA. LA BOUSSOLE SERA PEUT-ÊTRE INSTABLE DANS CETTE RÉGION.



PRODUCED BY THE SURVEYS AND MAPPING BRANCH, DEPARTMENT OF ENERGY, MINES AND RESOURCES. OTTAWA, PUBLISHED IN 1995. COPIES MAY BE OBTAINED FROM THE CANADA MAP OFFICE...

ELEVATIONS IN METRES ABOVE MEAN SEA LEVEL. CONTOUR INTERVAL..... 10 METRES. NORTH AMERICAN DATUM 1927. TRANVERSE MERCATOR PROJECTION.



ALTITUDES EN MÈTRES. ÉQUIDISTANCE DES COURBES..... 10 MÈTRES. SYSTÈME DE RÉFÉRENCE GÉODÉSIQUE NORD-AMÉRICAIN 1927. PROJECTION TRANSVERSE DE MÉRICATOR.

ÉTABLI PAR LA DIRECTION DES LEVÉS ET DE LA CARTOGRAPHIE, MINISTÈRE DE L'ÉNERGIE, DES MINES ET DES RESSOURCES. CES CARTES SONT EN VENTE AU BUREAU DES CARTES DU CANADA, MINISTÈRE DE L'ÉNERGIE, DES MINES ET DES RESSOURCES, OTTAWA, OU CHEZ LE VENDEUR LE PLUS PRÈS.