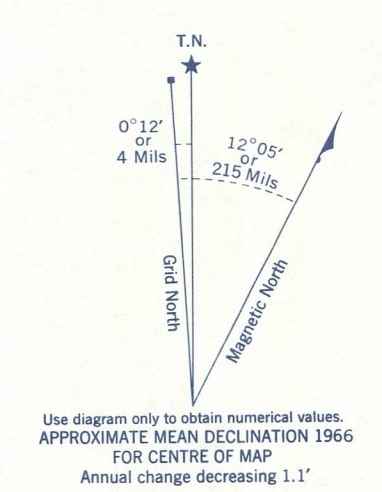

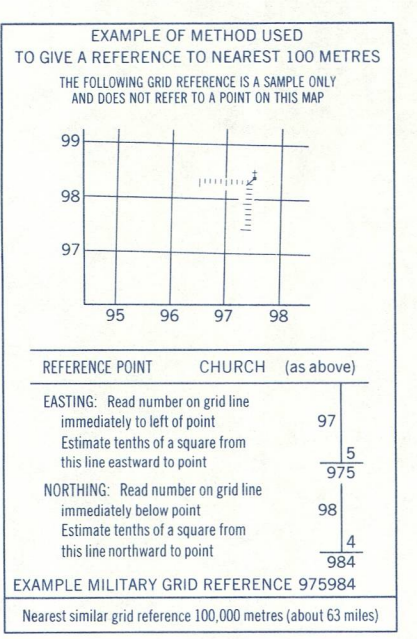
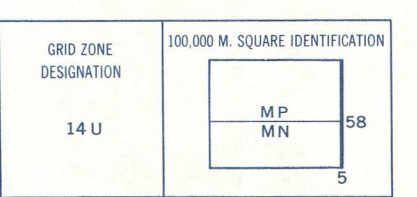


Refer to this map as: 63B6  
EDITION 1 M.C.E.  
SERIES A 743

McGILL UNIVERSITY  
MAP COLLECTION  
JUL 16 1970  
GEOGRAPHY DEPARTMENT  
MONTREAL




ONE THOUSAND METRE  
UNIVERSAL TRANSVERSE MERCATOR  
ZONE 14



Produced, 1967, by the SURVEYS AND MAPPING BRANCH, DEPARTMENT OF ENERGY, MINES AND RESOURCES, from aerial photographs taken in 1960. Field surveys 1962. Printed 1968.

CHITEK LAKE  
MANITOBA  
WEST OF PRINCIPAL MERIDIAN - OUEST DU MERIDIEN PRINCIPAL



This Provisional Map is equivalent to a standard map of accurate contour.

Cette carte provisoire équivaut à une carte régulière de précision de contour.

Établi en 1967, par la DIRECTION DES LEVÉS ET DE LA CARTOGRAPHIE, MINISTÈRE DE L'ÉNERGIE, DES MINES ET DES RESSOURCES, d'après des photographies aériennes prises en 1960. Levés sur le terrain en 1962. Imprimé en 1968.

SUPERSEDED  
EDITION