









KEWISTONK, B. C., FROM MOUNT KEWISTONK NATIONAL PARK HIGHWAY





IN KEWISTONK NATIONAL PARK
2—Heart Lake on Mount Kewestonk.
3—Snow and flowers on Mount Kewestonk
4—Green Lake on Mountain Top.



SPORTS
1—Cricket.
2—Baseball.
3—Tennis.



AROUND KEWISTONK
1—Big Bend Road.
2—Mt. Kewestonk (8074 feet).
3—Tennis and baseball fields, Kewestonk.



2—Mount Kewestonk National Park, from the City.
3—Residential Street, Kewestonk.
4—Arrow houses, facing the Switzerland of America.