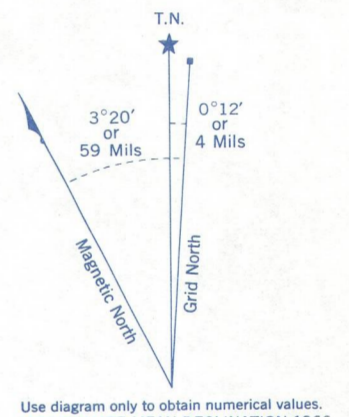

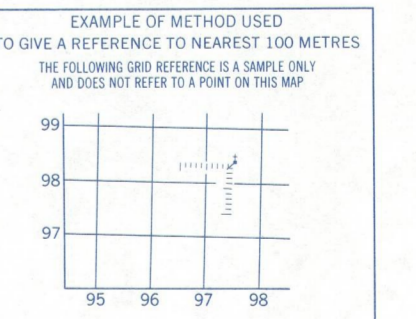
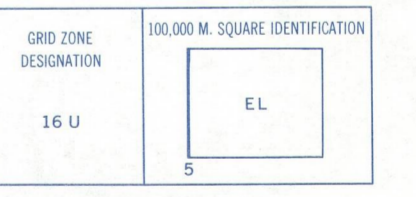


Refer to this map as: 42 E/15 EDITION 1 MCE SERIES A 751



Use diagram only to obtain numerical values. APPROXIMATE MEAN DECLINATION 1966 FOR CENTRE OF MAP. Annual change decreasing 0.3'

ONE THOUSAND METRE UNIVERSAL TRANSVERSE MERCATOR GRID ZONE 16

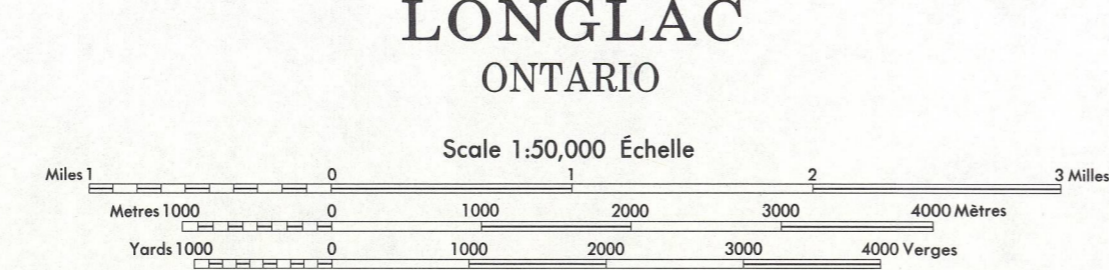


REFERENCE POINT CHURCH (see above)
 EASTING: Road number on grid line immediately to left of point. Estimate tenths of a square from this line westward to point.
 NORTHING: Road number on grid line immediately below point. Estimate tenths of a square from this line northward to point.
 EXAMPLE MILITARY GRID REFERENCE: 975984
 Nearest similar grid reference 100,000 metres (about 63 miles)

Produced 1967, by the SURVEYS AND MAPPING BRANCH, DEPARTMENT OF ENERGY, MINES AND RESOURCES, from aerial photographs taken in 1962 and 1964. Field surveys since 1962.

Copies may be obtained from the Map Distribution Office, Department of Energy, Mines and Resources, Ottawa.

Roads:	Routes:	Water:
hard surface, all weather..... pavé, toute saison	1.....	more than 2 metres.....
hard surface, all weather..... pavé, toute saison	2.....	1 to 2 metres.....
loose or stabilized surface, all weather..... gravier aggloméré, toute saison	3.....	less than 1 metre.....
loose surface, dry weather and unimproved streets..... de gravier, temps sec et rues non closes	4.....	2 metres or less.....
cart track..... de terre	5.....	more than 2 metres.....
trail or portage..... sentier ou portage	6.....	1 to 2 metres.....



This Provisional Map is equivalent to a standard map in accuracy of information. Some names on this map are not yet official. Corrections or additions are invited by the Survey and Mapping Branch.

Cette carte provisoire équivaut à une carte régulière au point de vue précision de l'information. Certains noms inscrits sur cette carte ne sont pas encore officiels. La Direction des levés et de la cartographie saurait être au point de lui signaler corrections et additions.

Échelle en 1967, par la DIRECTION DES LEVÉS ET DE LA CARTOGRAPHIE, MINISTÈRE DE L'ÉNERGIE, DES MINES ET DES RESSOURCES, à partir de photographies aériennes prises en 1962 et 1964. Levés sur le terrain en 1965, jusqu'en 1967.

Ces cartes sont en vente au Bureau de distribution des cartes, ministère de l'Énergie, des Mines et des Ressources, Ottawa.

SUPERSEDED EDITION

McGILL UNIVERSITY
 MAP COLLECTION
 JUL 4 1972
 GEOGRAPHICAL DEPARTMENT
 MONTREAL