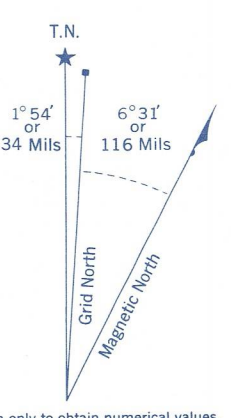
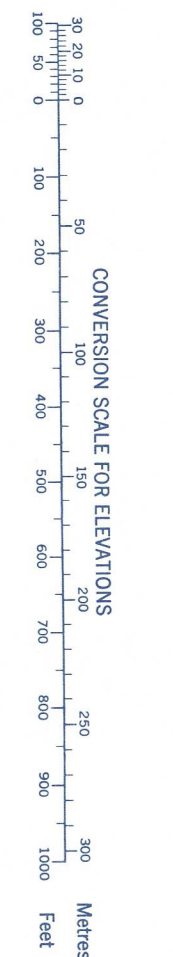
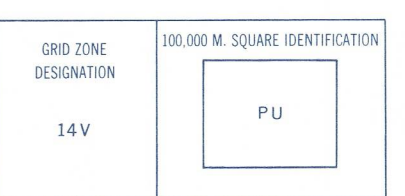


Refer to this map as: 64 H/7 EDITION 1 MCE SERIES A 743



Use diagram only to obtain numerical values.
 APPROXIMATE MEAN DECLINATION 1970
 FOR CENTRE OF MAP
 Annual change increasing 0.9'

ONE THOUSAND METRE
 UNIVERSAL TRANSVERSE MERCATOR GRID
 ZONE 14



EXAMPLE OF METHOD USED TO GIVE A REFERENCE TO NEAREST 100 METRES
 THE FOLLOWING GRID REFERENCE IS A SIMPLE ONE AND DOES NOT REFER TO A POINT ON THE MAP

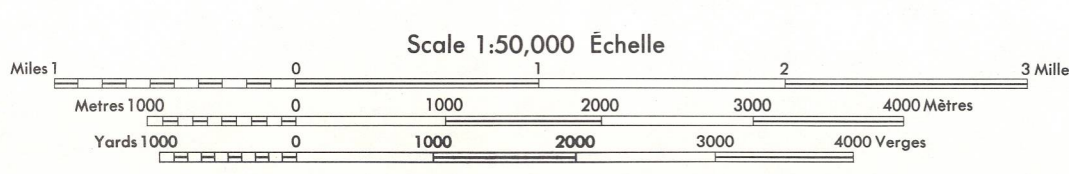
EASTING: Read number on grid line immediately to left of point	97
Estimate tenths of a square from this line eastward to point	97.5
NORTHING: Read number on grid line immediately below point	98
Estimate tenths of a square from this line northward to point	98.4

EXAMPLE MILITARY GRID REFERENCE: 975884
 Nearest military grid reference 100,000 metres (about 61 miles)

Produced, 1969, by the SURVEYS AND MAPPING BRANCH, DEPARTMENT OF ENERGY, MINES AND RESOURCES, from aerial photographs taken in 1954. Field surveys 1959. Printed 1971.

Copies may be obtained from the Map Distribution Office, Department of Energy, Mines and Resources, Ottawa.

SOLMUNDSSON LAKE
 MANITOBA



This Provisional Map is equivalent to a standard map in accuracy of content.

Some names on this map are not yet official. Corrections or additions are invited by the Surveys and Mapping Branch.

CONTOUR INTERVAL 25 FEET
 Elevations in Feet above Mean Sea Level
 North American Datum 1927
 Transverse Mercator Projection

Cette carte provisoire équivaut une carte régulière au point de vue précision de l'information.

Certains noms inscrits sur cette carte ne sont pas encore officiels. La Direction des levés et de la cartographie saurait gré au public de lui signaler corrections et additions.

EQUIDISTANCE DES COURBES 25 PIEDS
 Elevations en pieds au-dessus du niveau moyen de la mer
 Système de référence géodésique nord-américain, 1927
 Projection transverse de Mercator

Établie en 1969 par la DIRECTION DES LEVÉS ET DE LA CARTOGRAPHIE, MINISTÈRE DE L'ÉNERGIE, DES MINES ET DES RESSOURCES, d'après des photographies aériennes prises en 1954. Levés sur le terrain en 1959. Imprimée en 1971.

Ces cartes sont en vente au Bureau de distribution des cartes, ministère de l'Énergie, des Mines et des Ressources, Ottawa.

McGILL UNIVERSITY
 MAP COLLECTION
 JUL 4 1972
 GEOGRAPHY DEPARTMENT
 MONTREAL