









-  Triangulation points
-  Tunnels
-  Contours, interval 20 feet
-  Elevated tramways
-  Mine dumps
-  Bridges

Contours showing heights above sea-level based on elevation of track at the White Pass and Yukon Railway station, Whitehorse.

Magnetic declination about 32° 45' East.

Topography by F. H. Maclaren, B. Sc.  
Geology by R. G. McCannell, B. A.

Topographical  
al Portion of  
**COPPER BELT**  
**TERRITORY**

Report by  
NELL, B. A.

No. 1026

Price 10 cts.

