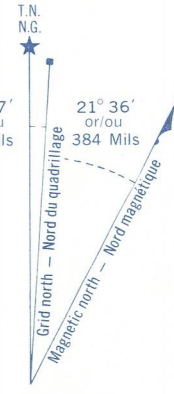
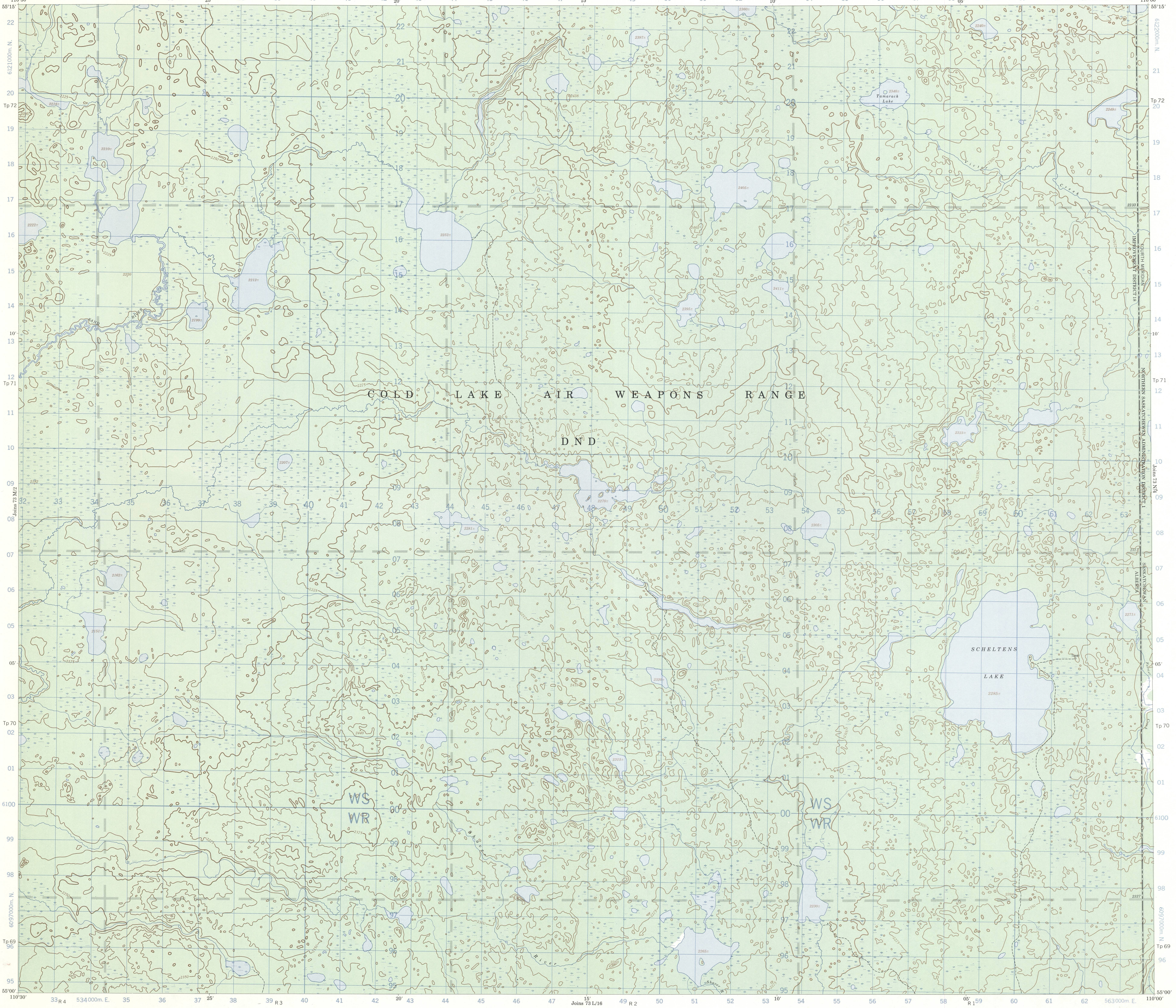
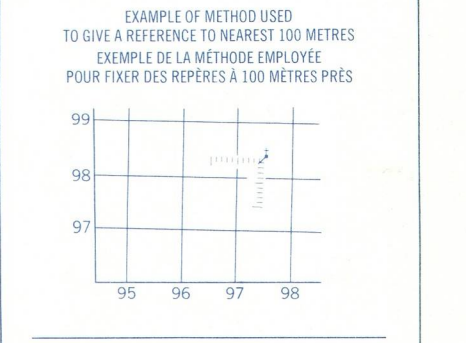
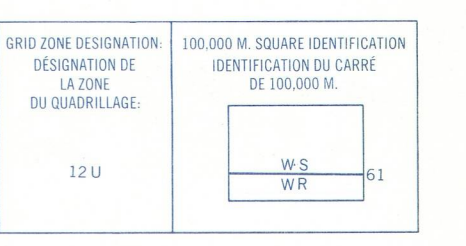


Military users, refer to this map as: Références de cette carte pour usage militaire. SERIES A 741 SÉRIE MAP 73 M/1 CARTE EDITION 1 MCE ÉDITION



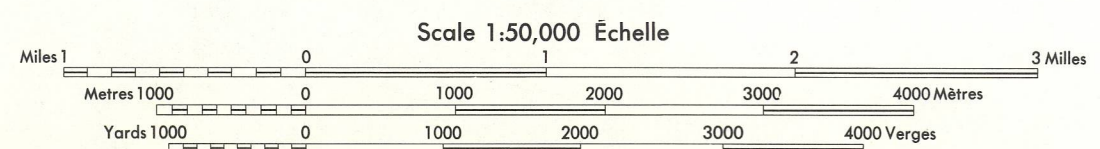
ONE THOUSAND METRE UNIVERSAL TRANSVERSE MERCATOR GRID ZONE 12 QUADRILLAGE DE MILLE MÈTRES TRANSVERSE UNIVERSEL DE MERCATOR



REFERENCE POINT CHURCH - ÉGLISE (see above) (ci-dessus)
EASTING: Read number on grid line immediately to left of point.
LONGITUDE EST: Note le chiffre de la ligne de quadrillage immédiatement à gauche du repère.
Estimate tenths of a square from this line eastward to point.
Estimer le nombre de dixièmes du carré entre cette ligne et le repère en direction est.
NORTHING: Read number on grid line immediately below point.
LATITUDE NORTH: Note le chiffre de la ligne de quadrillage immédiatement en dessous du repère.
Estimate tenths of a square from this line northward to point.
Estimer le nombre de dixièmes du carré entre cette ligne et le repère en direction nord.
GRID REFERENCE 975984
REFERENCE AU QUADRILLAGE: 975984
Number similar grid reference 100,000 metres (about 63 miles)
La quadrature référence similaire est à 100,000 mètres (environ 63 milles)

Produced 1971, by the SURVEYS AND MAPPING BRANCH, DEPARTMENT OF ENERGY, MINES AND RESOURCES, from aerial photographs taken in 1956, 1957 and 1970, field surveys 1970. Printed 1975.
Digitizing of the compilation and the scribbling were carried out on the Automated Cartographic System.
Copies may be obtained from the Canada Map Office, Department of Energy, Mines and Resources, Ottawa, or your nearest map dealer.
© Canada Copyrights Reserved 1975

Roads: cart track; Routes: de terre; trail, cut line or portage: sentier, percée ou portage



This Provisional Map is equivalent to a standard map in accuracy of content.

Some names on this map are not yet official. Corrections or additions are invited by the Survey and Mapping Branch.

This Provisional Map is equivalent to a standard map in accuracy of content.

Certain names on this map are not yet official. Corrections or additions are invited by the Survey and Mapping Branch.

Établi en 1971, par la DIRECTION DES LEVÉS ET DE LA CARTOGRAPHIE, MINISTÈRE DE L'ÉNERGIE, DES MINES ET DES RESSOURCES, à partir des photographies aériennes prises en 1956, 1957 et 1970. Imprimé en 1975.

Ces cartes sont en vente au Bureau des Cartes du Canada, Ministère de l'Énergie, des Mines et des Ressources, Ottawa, ou chez le vendeur le plus près.