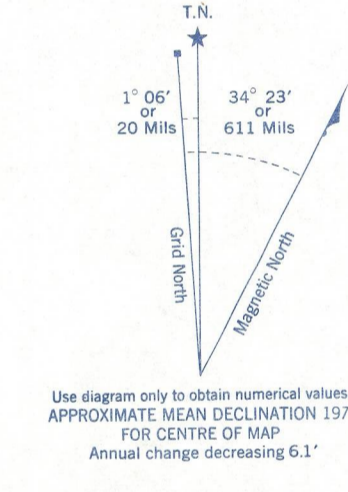
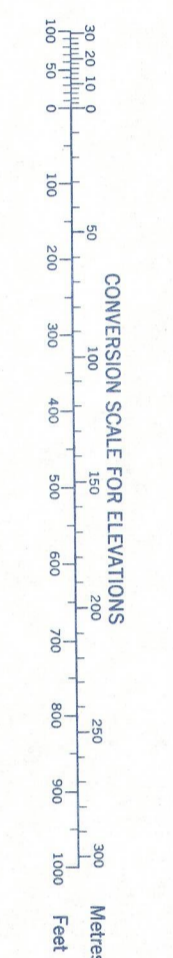

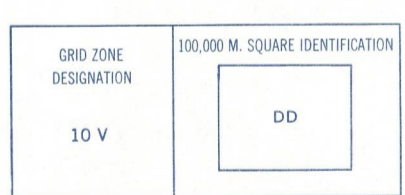


Refer to this map as: 95 F/9 EDITION 1 MCE SERIES A 733



ONE THOUSAND METRE UNIVERSAL TRANSVERSE MERCATOR GRID ZONE 10




REFERENCE POINT CHURCH (see above)

EASTING: Read number on grid line immediately to left of point	97
Estimate tenths of a square from this line eastward to point	5
NORTHING: Read number on grid line immediately below point	96
Estimate tenths of a square from this line northward to point	4
EXAMPLE MILITARY GRID REFERENCE 975084	
Nearest similar grid reference 100,000 metres (about 63 miles)	

SUNDOG CREEK

DISTRICT OF MACKENZIE NORTHWEST TERRITORIES

Scale 1:50,000 Échelle



Produced, 1969, by the SURVEYS AND MAPPING BRANCH, DEPARTMENT OF ENERGY, MINES AND RESOURCES, from aerial photographs taken in 1961. Field Survey 1963. Project 155.

Copies may be obtained from the Canada Map Office, Department of Energy, Mines and Resources, Ottawa, or your nearest map dealer.

This Provisional Map is equivalent to a standard map in accuracy of content. Corrections or additions are invited by the Surveys and Mapping Branch.

Cette carte provisoire équivaut à une carte régulière au point de vue précision de l'information. Corrections ou additions sont invitées par le Service des cartes et de la cartographie.

CONTOUR INTERVAL: 100 FEET Elevations in feet above Mean Sea Level North American Datum, 1927 Transverse Mercator Projection

EQUIDISTANCE DES COURBES 100 PIEDS Élévations en pieds au-dessus du niveau moyen de la mer Système de référence géodésique nord-américain, 1927 Projection Transverse de Mercator

Établie en 1969, par la DIRECTION DES LEVÉS ET DE LA CARTOGRAPHIE, MINISTÈRE DE L'ÉNERGIE, DES MINES ET DES RESSOURCES, à partir des photographies aériennes prises en 1961. Levés sur le terrain en 1963. Imprimé en 1963.

Ces cartes sont en vente au Bureau des Cartes du Canada, ministère de l'Énergie, des Mines et des Ressources, Ottawa, ou chez le vendeur le plus près.