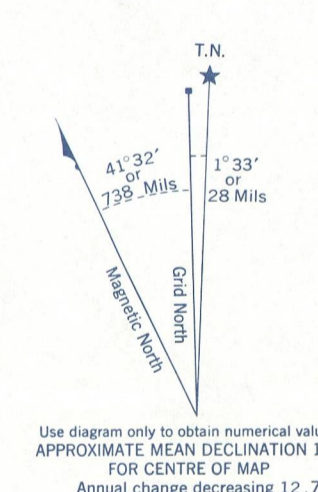




Refer to this map as: 25 L/10 EDITION 1 ASE SERIES A 713



ONE THOUSAND METRE UNIVERSAL TRANSVERSE MERCATOR GRID

Table with 2 columns: GRID ZONE DESIGNATION, 100,000 M. SQUARE IDENTIFICATION. Row 1: 19V, CV DV, 4.

EXAMPLE OF METHOD USED TO OBTAIN A REFERENCE TO NEAREST 100 METRES

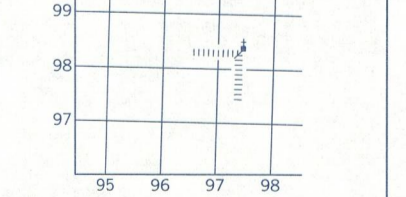


Table with 2 columns: REFERENCE POINT, CHURCH (as above). Rows for EASTING and NORTHING with numerical values.

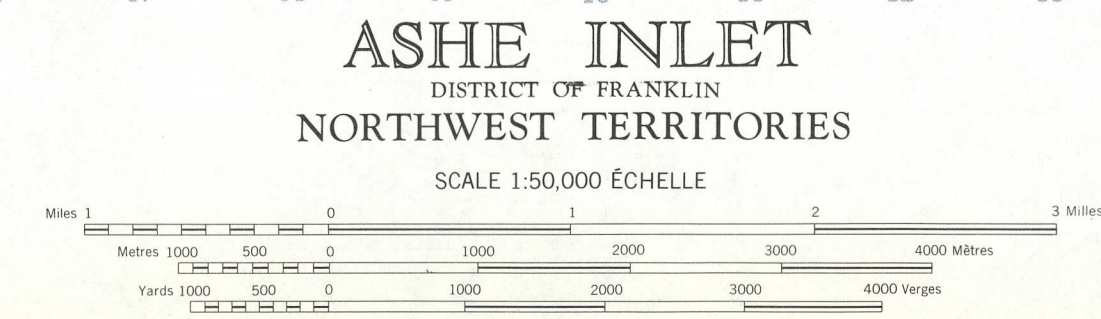
EXAMPLE MILITARY GRID REFERENCE 575884

Nearest similar grid reference 100,000 metres (about 63 miles)

ZONE 19

Compiled 1960, by the MAPPING AND CHARTING ESTABLISHMENT, DEPARTMENT OF NATIONAL DEFENCE, from aerial photographs taken in 1956. Produced by SURVEYS AND MAPPING BRANCH, DEPARTMENT OF ENERGY, MINES AND RESOURCES. Printed 1967.

McGILL UNIVERSITY MAP COLLECTION JUN 18 1969 GEOGRAPHY DEPARTMENT MONTREAL



CONTOUR INTERVAL 50 FEET Elevations in Feet above Mean Sea Level North American Datum 1927 Transverse Mercator Projection

ÉQUIDISTANCE DES COURBES 50 PIEDS Élévations en pieds au-dessus du niveau moyen de la mer Niveau de référence nord-américain 1927 Projection Transverse de Mercator

Révisé en 1960, par le SERVICE DE CARTOGRAPHIE, MINISTÈRE DE LA DÉFENSE NATIONALE, d'après des photographies aériennes prises en 1956. Édité par la DIRECTION DES LEVÉS ET DE LA CARTOGRAPHIE, MINISTÈRE DE L'ÉNERGIE, DES MINES ET DES RESSOURCES. Imprimé en 1967.

Ces cartes sont en vente au Bureau de distribution des cartes, Ministère de l'Énergie, des Mines et des Ressources, Ottawa.