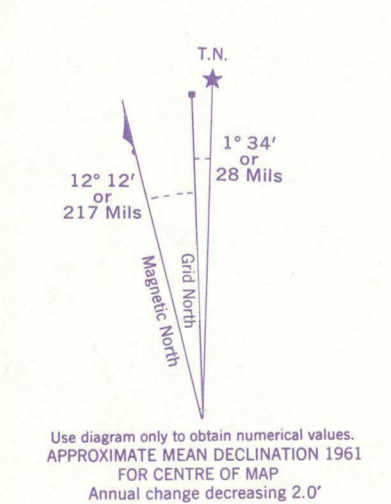

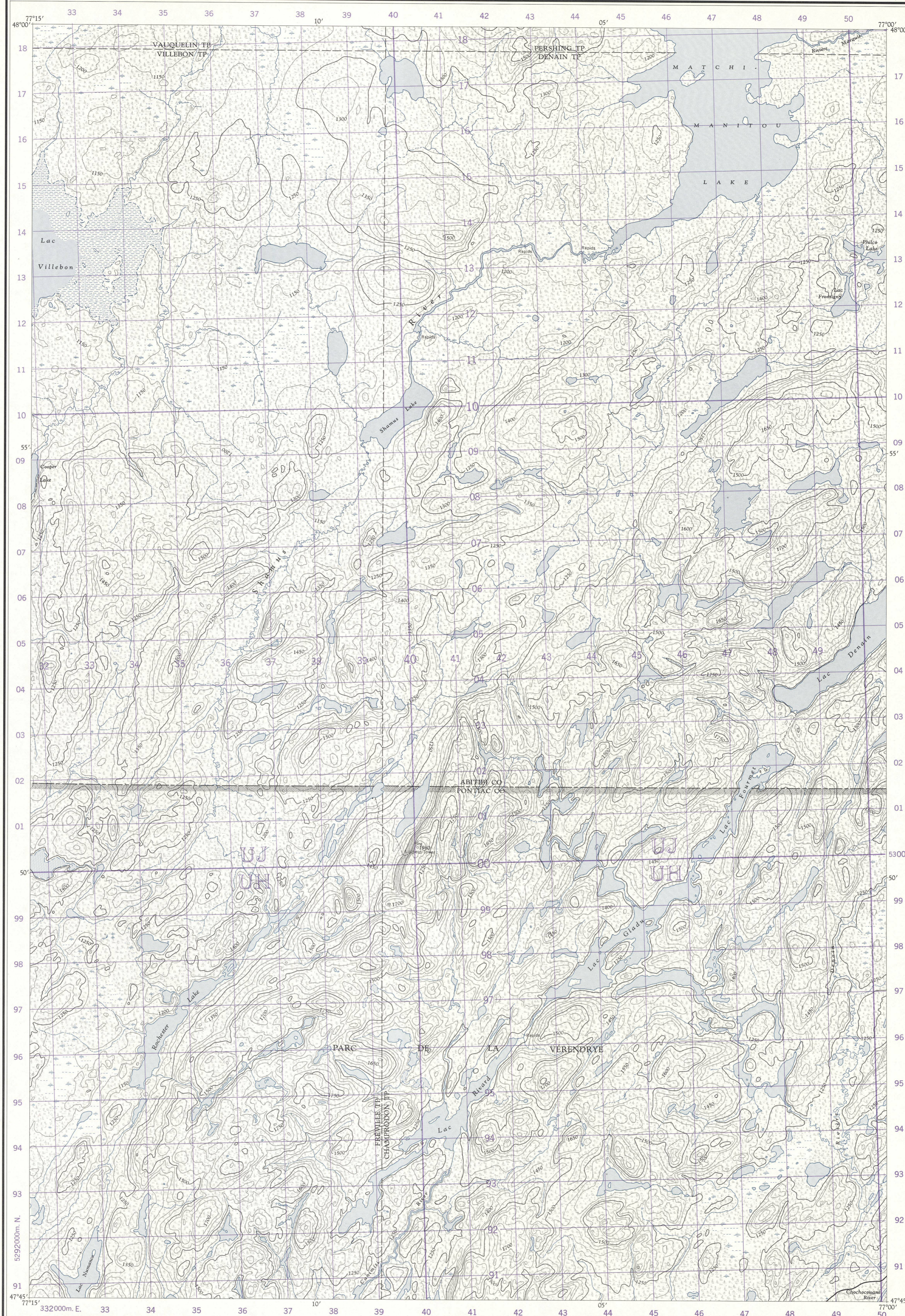


Refer to this map as: 31 N/14 EAST EDITION 2 ASE SERIES A 761



Grid zone identification table showing 100,000 M. square identification with grid zone designations 18T, UJ, and UH.

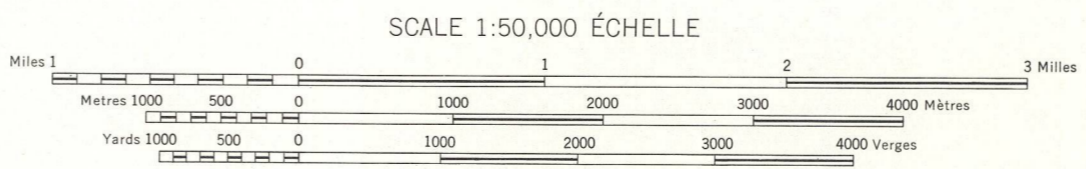
ONE THOUSAND METRE UNIVERSAL TRANSVERSE MERCATOR GRID ZONE 18

Produced and printed by the SURVEYS AND MAPPING BRANCH, DEPARTMENT OF MINES AND TECHNICAL SURVEYS, 1961, from air photographs taken in 1950 and 1951.

Établie et imprimée par la DIRECTION DES LEVÉS ET DE LA CARTOGRAPHIE, MINISTÈRE DES MINES ET DES RELEVÉS TECHNIQUES en 1961, d'après les photographies aériennes prises en 1950 et 1951.

LAC MARRIAS QUÉBEC

- Legend for roads, routes, weather, cart tracks, railways, power transmission lines, mines, and bench marks.



CONTOUR INTERVAL 50 FEET / ÉQUIDISTANCE DES COURBES: 50 PIEDS. MAGNETIC DECLINATION 13°46' WEST AT CENTRE OF MAP 1961.

- Legend for buildings, schools, churches, lighthouses, rivers, streams, lakes, marshes, and depressions.

The nomenclature on this map has not been submitted to the Canadian Board on Geographical Names and may be subject to revision.

La nomenclature de la présente carte n'a pas été soumise à la Commission canadienne des noms géographiques et, par conséquent, elle pourrait faire l'objet d'une révision.

NATIONAL TOPOGRAPHIC SYSTEM / SYSTÈME DE RÉFÉRENCE CARTOGRAPHIQUE NATIONAL

MCGILL UNIVERSITY MAP COLLECTION OCT 11 1968 GEOGRAPHY DEPARTMENT MONTREAL

SUPERSEDED EDITION