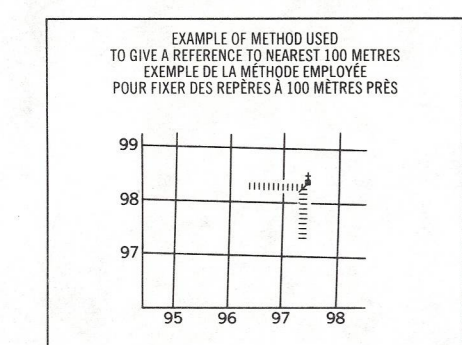
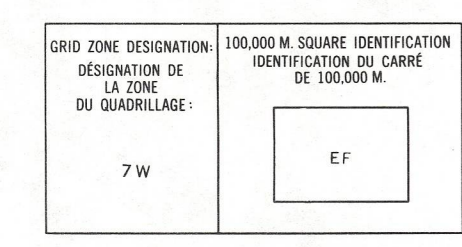
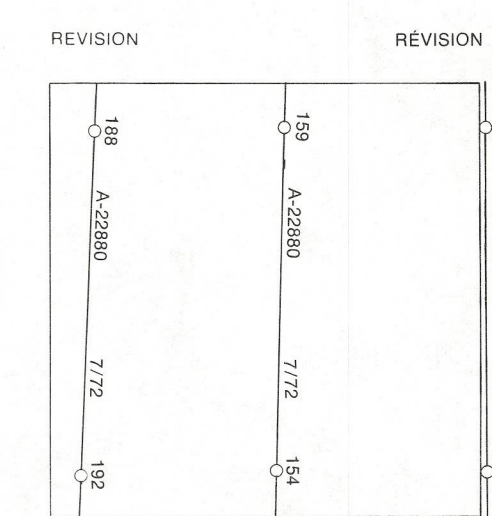
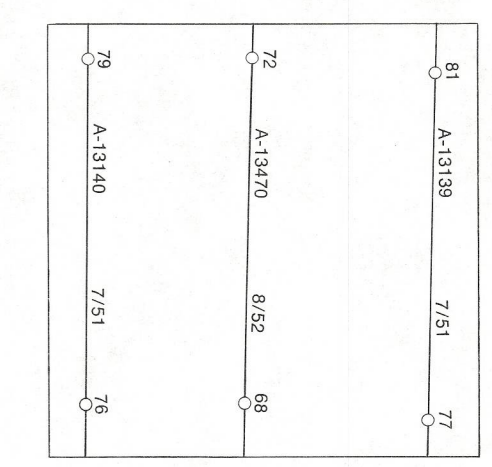


LEGEND - LÉGENDE

- ROADS AND RELATED FEATURES**
 - HARD SURFACE, ALL WEATHER
 - LOOSE SURFACE
 - CART TRACK, WINTER ROAD OR ROAD UNDER CONSTRUCTION
 - TRAIL, OUTLINE, PORTAGE
 - BUILT-UP AREA
 - RAILWAY, SIDING, STATION, STOP
 - BRIDGE
 - SEAPLANE BASE, ANCHORAGE
- LANDMARK FEATURES**
 - HOUSE, BARN
 - CHURCH, SCHOOL
 - POST OFFICE
 - HISTORICAL SITE
 - TOWERS: FIRE, RADIO
 - WELL, OIL, GAS
 - TANK, OIL, GASOLINE, WATER
 - TELEPHONE LINE
 - POWER TRANSMISSION LINE
 - MINE
 - CUTTING, EMBANKMENT
 - GRAVEL PIT
- BOUNDARIES AND SURVEY CONTROL**
 - INTERNATIONAL, PROVINCIAL, BOUNDARY MONUMENT
 - COUNTY, DISTRICT
 - TOWNSHIP, PARISH - SURVEYED
 - UNSURVEYED
 - TOWNSHIP, DLS - SURVEYED, UNSURVEYED
 - SECTION CORNERS
 - MUNICIPALITY
 - INDIAN RESERVE, PARK, ETC
 - HORIZONTAL SURVEY POINT
 - BENCH MARK
 - SPOT ELEVATION, ELEVATION APPROXIMATE
- DRAINAGE AND RELATED FEATURES**
 - STREAM, SHORELINE, INDEFINITE
 - DIRECTION OF FLOW
 - LAKE, INTERMITTENT LAKE
 - INUNDATED LAND
 - MARSH, SWAMP, WOODS
 - DRY RIVER BED WITH CHANNELS
 - SAND, ABOVE, IN WATER
 - STRING BOB
 - TUNDRA, PONDS, POLYGONS
 - RAPIDS, FALLS, RAPIDS
 - FORESHORE FLATS
 - ROCK
 - DAM
 - WHARF
 - DITCH
- RELIEF FEATURES**
 - CONTOURS
 - APPROXIMATE CONTOUR
 - DEPRESSION
 - ESKER
 - PINGO
 - SAND, SAND DUNES
 - PALSA BOB
 - WOODED AREA
 - CLEARED AREA

PHOTOGRAPHY | PHOTOGRAPHIE



REFERENCE POINT CHURCH - EGLISE (see above) / **POINT DE RÉFÉRENCE** (voir ci-dessus)

EASTING: Read number on grid line immediately to left of point: / **LONGITUDE:** EST. Note le chiffre de la ligne de quadrillage immédiatement à gauche du repère.

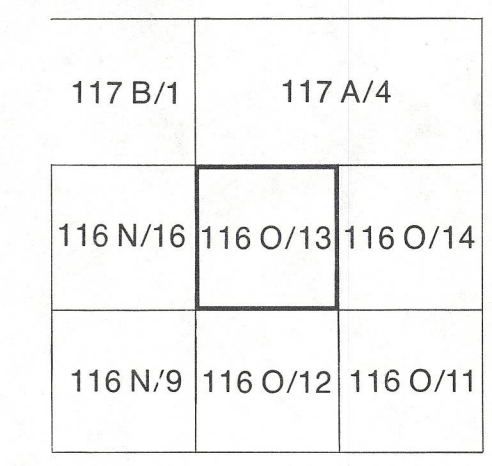
Estimate tenths of a square from this line eastward to point: / Estimer le nombre de dixièmes du carré entre cette ligne et le repère en direction est.

NORTHING: Read number on grid line immediately below point: / **LATITUDE NORD:** Note le chiffre de la ligne de quadrillage immédiatement en dessous du repère.

Estimate tenths of a square from this line northward to point: / Estimer le nombre de dixièmes du carré entre cette ligne et le repère en direction nord.

GRID REFERENCE SAMPLE / **EXEMPLE DU QUADRILLAGE**

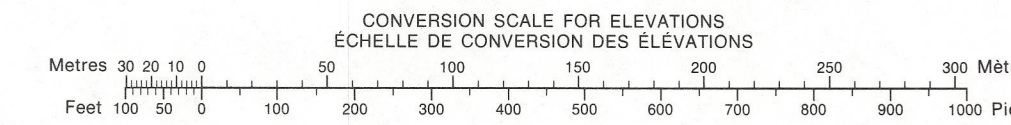
Number under grid reference: 200,000 metres (about 63 miles) / Le nombre sous référence: 200,000 mètres (environ 63 miles)



ONE THOUSAND METRE / **UNIVERSAL TRANSVERSE MERCATOR GRID** / **ZONE 7** / **QUADRILLAGE DE MILLE MÈTRES** / **UNIVERSAL TRANSVERSE DE MERCATOR**

The 1973 MAGNETIC BEARING is 33° 43' (600 miles) EAST OF GRID NORTH: / **ANNUAL CHANGE DECREASING 4.9'** / **GRID NORTH is 1° 09' (20 miles) EAST OF TRUE NORTH** for centre of map: / **Le repère magnétique en 1973 est à 33° 43' (600 miles) EST du NORD DU QUADRILLAGE.**

VARIATION ANNUELLE DÉCROISSANTE 4.9' / **NORD DU QUADRILLAGE est 1° 09' (20 miles) à l'est du NORD GÉOGRAPHIQUE** au centre de la carte.




PRODUCED BY SURVEYS AND MAPPING BRANCH, DEPARTMENT OF ENERGY, MINES AND RESOURCES, OTTAWA, 1973. / COPIES MAY BE OBTAINED FROM THE MAP DISTRIBUTION OFFICE, DEPARTMENT OF ENERGY, MINES AND RESOURCES, OTTAWA.

NORTH AMERICAN DATUM 1927 / TRANSVERSE MERCATOR PROJECTION

© CANADA COPYRIGHTS RESERVED 1973.

MOUNT SCHAEFFER YUKON TERRITORY



CES CARTES SONT EN VENTE AU BUREAU DE DISTRIBUTION DES CARTES, MINISTÈRE DE L'ÉNERGIE, DES MINES ET DES RESSOURCES, OTTAWA. / ÉTABLI PAR LA DIRECTION DES LEVÉS ET DE LA CARTOGRAPHIE, MINISTÈRE DE L'ÉNERGIE, DES MINES ET DES RESSOURCES, OTTAWA, EN 1973.

SYSTÈME DE RÉFÉRENCE GÉODÉSIQUE NORD-AMÉRICAIN 1927 / PROJECTION TRANSVERSE DE MERCATOR

© CANADA 1973. TOUS DROITS RÉSERVÉS.

CONTOUR INTERVAL 50 FEET WITH 25 FOOT AUXILIARY CONTOURS UP TO 1500 FEET / ÉQUIDISTANCE DES COURBES 50 PIEDS AVEC COURBES AUXILIAIRES DE 25 PIEDS JUSQU'À 1500 PIEDS