
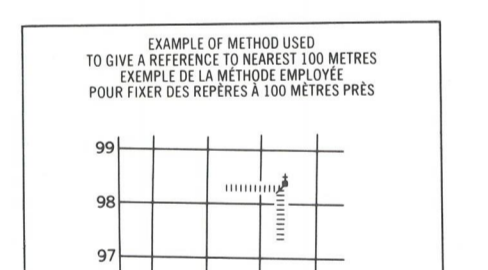
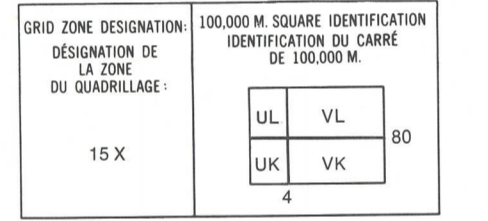
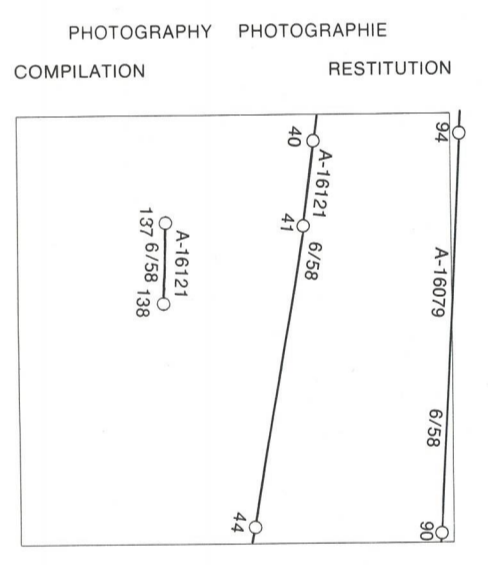


LEGEND - LÉGENDE

Legend table with symbols and descriptions for various features: ROAD, HARD SURFACE, ALL WEATHER; ROAD, LOOSE SURFACE; CART TRACK, WINTER ROAD; TRAIL, CUT LINE, PORTAGE; BUILT-UP AREA; RAILWAY, SIDING, STATION, STOP; BRIDGE; SEAPLANE BASE, ANCHORAGE; HOUSE, BARN; CHURCH, SCHOOL; POST OFFICE; TOWER, FIRE, RADIO; WELL, OIL, GAS; TANK, OIL, GASOLINE, WATER; POWER TRANSMISSION LINE; MINE; CUTTING, EMBANKMENT; GRAVEL PIT; INTERNATIONAL, PROVINCIAL BOUNDARY WITH MONUMENT; COUNTY, DISTRICT BOUNDARY; TOWNSHIP, PARISH BOUNDARY; OLS TOWNSHIP CORNER, SURVEYED, UNSURVEYED; OLS SECTION CORNERS; MUNICIPALITY BOUNDARY; RESERVE, PARK, ETC. BOUNDARY; HORIZONTAL SURVEY POINT; BENCH MARK WITH ELEVATION; SPOT ELEVATION, PRECISE, LAND, WATER; STREAM, SHORELINE, INDEFINITE; DIRECTION OF FLOW; LAKE, INTERMITTENT LAKE, PONDS; FLOODED LAND; MARSH, SWAMP (WOODED); DRY RIVER BED WITH CHANNELS; STRING BOG; TUNDRA, LAKES IN TUNDRA, POLYGONS; RAPIDS, FALLS, RAPIDS; FORESHORE FLATS, SAND IN WATER; DAM; WHARF; BUTCH; CONTOURS; APPROXIMATE CONTOURS; DEPRESSION CONTOUR; SPOT ELEVATION, APPROXIMATE, LAND, WATER; ESKER; SAND, SAND DUNES; PALSA BOG; WOODED AREA, FOREST; CLEARED AREA.



REFERENCE POINT CHURCH - EGLISE (in above) POINT DE RÉFÉRENCE ÉGLISE (in above)
EASTING: Read number on grid line immediately to left of point.
LONGITUDE: 01: Note the chiffre de la ligne de quadrillage immédiatement à gauche du repère.
Estimate tenths of a square from this line eastward to point.
Estime le nombre de dixièmes de carré entre cette ligne et le repère en direction est.
NORTHING: Read number on grid line immediately below point.
LATITUDE: 100: Note le chiffre de la ligne de quadrillage immédiatement en dessous du repère.
Estimate tenths of a square from this line northward to point.
Estime le nombre de dixièmes de carré entre cette ligne et le repère en direction nord.
GRID REFERENCE EXAMPLE
EXEMPLE DU QUADRILLAGE 975984
Nearest corner grid reference: 975984 metres above sea level.
Le point de référence le plus proche est à 975 984 mètres au-dessus du niveau de la mer.

Table showing grid zone designations: 68 A/8, 58 B/5, 58 B/6, 68 A/1, 58 B/4, 58 B/3, 67 H/16, 57 G/13, 57 G/14

ONE THOUSAND METRE UNIVERSAL TRANSVERSE MERCATOR GRID ZONE 15 QUADRILLAGE DE MILLE MÈTRES UNIVERSAL TRANSVERSE DE MERCATOR
The 1979 MAGNETIC BEARING is 17°30' (311 min) WEST OF GRID NORTH.
ANNUAL CHANGE DECREASING 0.4"
GRID NORTH is 17°30' (312 min) WEST OF TRUE NORTH for centre of map.
La REPÈRE MAGNÉTIQUE en 1979 est à 17°30' (311 min) OUEST DU NORD DU QUADRILLAGE.
VARIATION ANNUELLE DÉCROISSANTE 0.4"
NORD DU QUADRILLAGE est 17°30' (312 min) l'ouest du NORD GÉOMAGNÉTIQUE au centre de la carte.


NOTE: TICKS WITH NUMBERS IN BRACKETS OR WITHOUT NUMBERS INDICATE THE 1000 METRE U.T.M. GRID ZONE 14
LES TRAIT NUMÉRÉS ENTRE PARENTHÈSES OU SANS NUMÉRO INDICENT LE QUADRILLAGE DE 1000 MÈTRES U.T.M.

THE MAGNETIC COMPASS IS LIKELY TO BE UNRELIABLE IN THIS AREA
LA BOUSSOLE SE RA PROBABLEMENT INUTILE DANS CETTE RÉGION

PRODUCED BY THE SURVEYS AND MAPPING BRANCH, DEPARTMENT OF ENERGY, MINES AND RESOURCES, OTTAWA, 1978. INFORMATION CURRENT AS OF 1978.
COPIES MAY BE OBTAINED FROM THE CANADA MAP OFFICE, DEPARTMENT OF ENERGY, MINES AND RESOURCES, OTTAWA, OR YOUR NEAREST MAP DEALER.
© 1978, HER MAJESTY THE QUEEN IN RIGHT OF CANADA, DEPARTMENT OF ENERGY, MINES AND RESOURCES.

ELEVATIONS IN METRES ABOVE MEAN SEA LEVEL
CONTOUR INTERVAL 10 METRES
NORTH AMERICAN DATUM 1927
TRANSVERSE MERCATOR PROJECTION

DE LA ROQUETTE ISLANDS
DISTRICT OF FRANKLIN
NORTHWEST TERRITORIES



ELEVATIONS IN METRES ABOVE MEAN SEA LEVEL
CONTOUR INTERVAL 10 METRES
NORTH AMERICAN DATUM 1927
TRANSVERSE MERCATOR PROJECTION

ON PEUT OBTENIR DES RENSEIGNEMENTS SUR LE LIEU ET L'ALTITUDE EXACTE DES REPÈRES DE NIVELLEMENT EN ÉCRIVANT AUX LEVÉS GÉODÉSQUES, DIRECTION DES LEVÉS ET DE LA CARTOGRAPHIE, OTTAWA.

ÉTABLI PAR LA DIRECTION DES LEVÉS ET DE LA CARTOGRAPHIE, MINISTÈRE DE L'ÉNERGIE, DES MINES ET DES RESSOURCES, OTTAWA, EN 1978. RENSEIGNEMENTS À JOUR EN 1978.
CES CARTES SONT EN VENTE AU BUREAU DES CARTES DU CANADA, MINISTÈRE DE L'ÉNERGIE, DES MINES ET DES RESSOURCES, OTTAWA, OU CHEZ LE VENDEUR LE PLUS PRÈS.
© 1978, SA MAJESTÉ LA REINE DU CHEF DU CANADA, MINISTÈRE DE L'ÉNERGIE, DES MINES ET DES RESSOURCES.

LA BOUSSOLE SE RA PROBABLEMENT INUTILE DANS CETTE RÉGION

