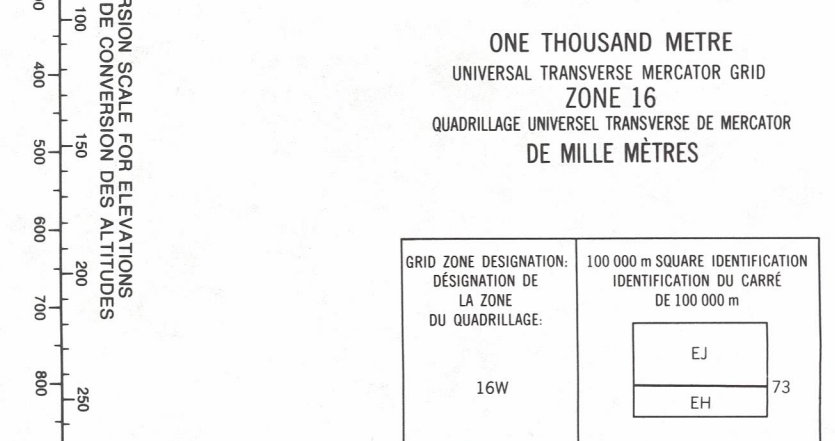
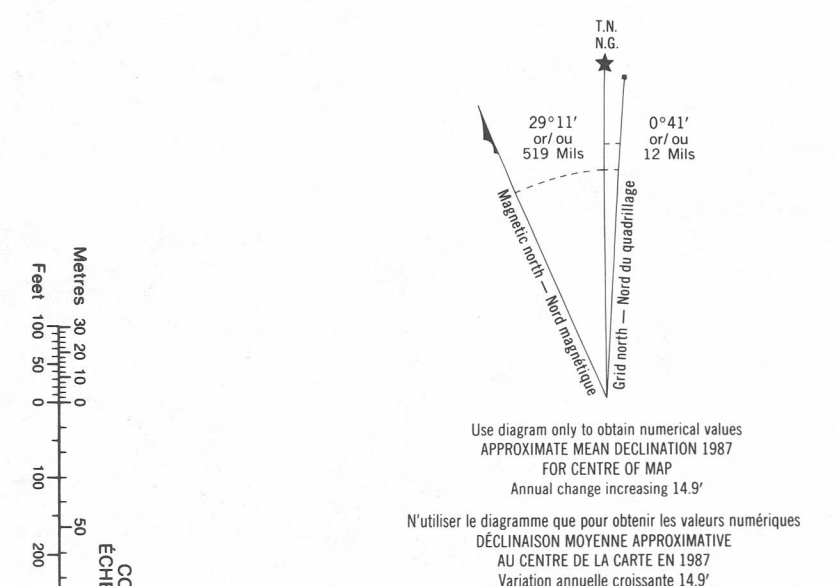


LEGEND - LÉGENDE table with symbols and descriptions for various map features including roads, railways, bridges, buildings, and natural features.

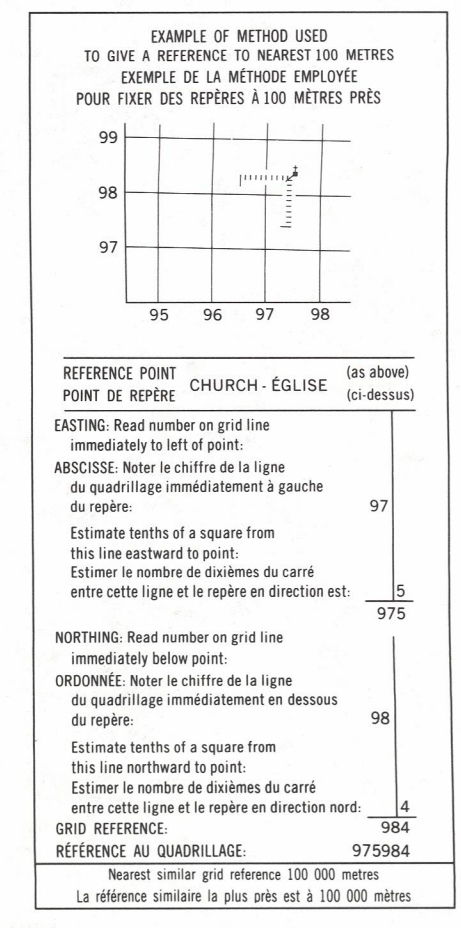
METRIC/MÉTRIQUE

METRIC/MÉTRIQUE



Grid coordinate reference table showing a 3x3 grid of coordinates: 46 L/2, 46 L/1, 46 K/4; 46 E/15, 46 E/16, 46 F/13; 46 E/10, 46 E/9, 46 F/12.

THE MAGNETIC COMPASS MAY BE ERRATIC IN THIS AREA. LA BOUSSOLE SERA PEUT-ÊTRE INSTABLE DANS CETTE RÉGION.



PRODUCED BY THE SURVEYS AND MAPPING BRANCH, DEPARTMENT OF ENERGY, MINES AND RESOURCES...

ELEVATIONS IN METRES ABOVE MEAN SEA LEVEL. CONTOUR INTERVAL... 10 METRES.

SMOOTH ROCK POINT DISTRICT OF KEEWATIN DISTRICT DE KEEWATIN NORTHWEST TERRITORIES TERRITOIRES DU NORD-OUEST

ALTITUDES EN MÈTRES. ÉQUIDISTANCE DES COURBES... 10 MÈTRES.

ÉTABLI PAR LA DIRECTION DES LÈVES ET DE LA CARTOGRAPHIE, MINISTÈRE DE L'ÉNERGIE, DES MINES ET DES RESSOURCES...