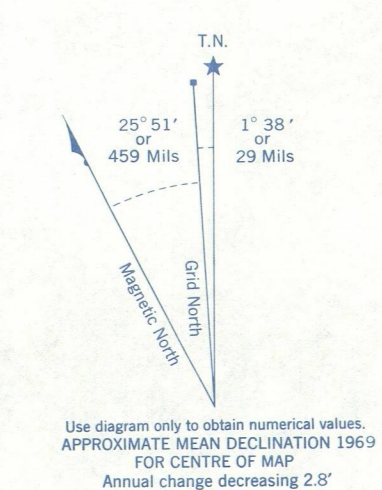

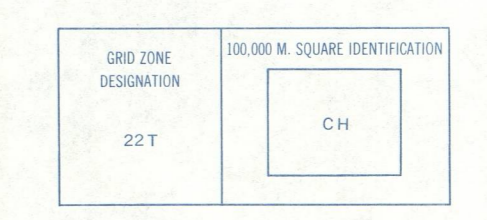


Refer to this map as: 1 N/3 EDITION 3 MCE SERIES A 781



ONE THOUSAND METRE UNIVERSAL TRANSVERSE MERCATOR GRID ZONE 22



EXAMPLE OF METHOD USED TO GIVE A REFERENCE TO NEAREST 100 METRES

THE FOLLOWING GRID REFERENCE IS GIVEN FOR A POINT NOT NEAR TO A POINT ON THIS MAP

99	98	97	96	95
97	96	95	94	93

REFERENCE POINT: CHURCH (see above)

EASTING: Read number on grid line immediately to left of point. Estimate tenths of a square from this line eastward to point. 97.375

NORTHING: Read number on grid line immediately below point. Estimate tenths of a square from this line northward to point. 96.125

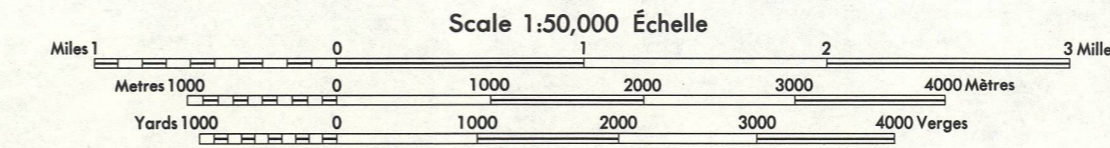
EXAMPLE MILITARY GRID REFERENCE: 975984

Nearest similar grid reference 100,000 metres (about 62 miles)

Produced by the SURVEYS AND MAPPING BRANCH, DEPARTMENT OF ENERGY, MINES AND RESOURCES. Updated from aerial photographs taken in 1966. Culture check 1968. Printed 1970.

Copies may be obtained from the Map Distribution Office, Department of Energy, Mines and Resources, Ottawa.

Roads: loose or stabilized surface, all weather... gravel aggloméré, toute saison... loose surface, dry weather and unclassified streets... cart track... trail or portage... gravel, temps sec et routes de terre... sentier ou portage...



ST. CATHERINE'S NEWFOUNDLAND

This Provisional Map is equivalent to a standard map in accuracy of content.

Some names on this map are not yet official. Conventions in addition are followed by the Surveys and Mapping Branch.

Cette carte provisoire équivaut à une carte régulière au point de vue précision de l'information.

Certains noms inscrits sur cette carte ne sont pas encore officiels. La direction des levés et de la cartographie suit en fait le public de lui signaler corrections et additions.

Établie sur la DIRECTION DES LEVÉS ET DE LA CARTOGRAPHIE, MINISTÈRE DE L'ÉNERGIE, DES MINES ET DES RESSOURCES. Mise à jour à l'aide de photographies aériennes prises en 1966. Vérification des images en 1968. Imprimé en 1970.

Ces cartes sont en vente au Bureau de distribution des cartes, ministère de l'Énergie, des Mines et des Ressources, Ottawa.

McGILL UNIVERSITY MAP COLLECTION NOV 25 1971 GEOGRAPHY DEPARTMENT MONTREAL