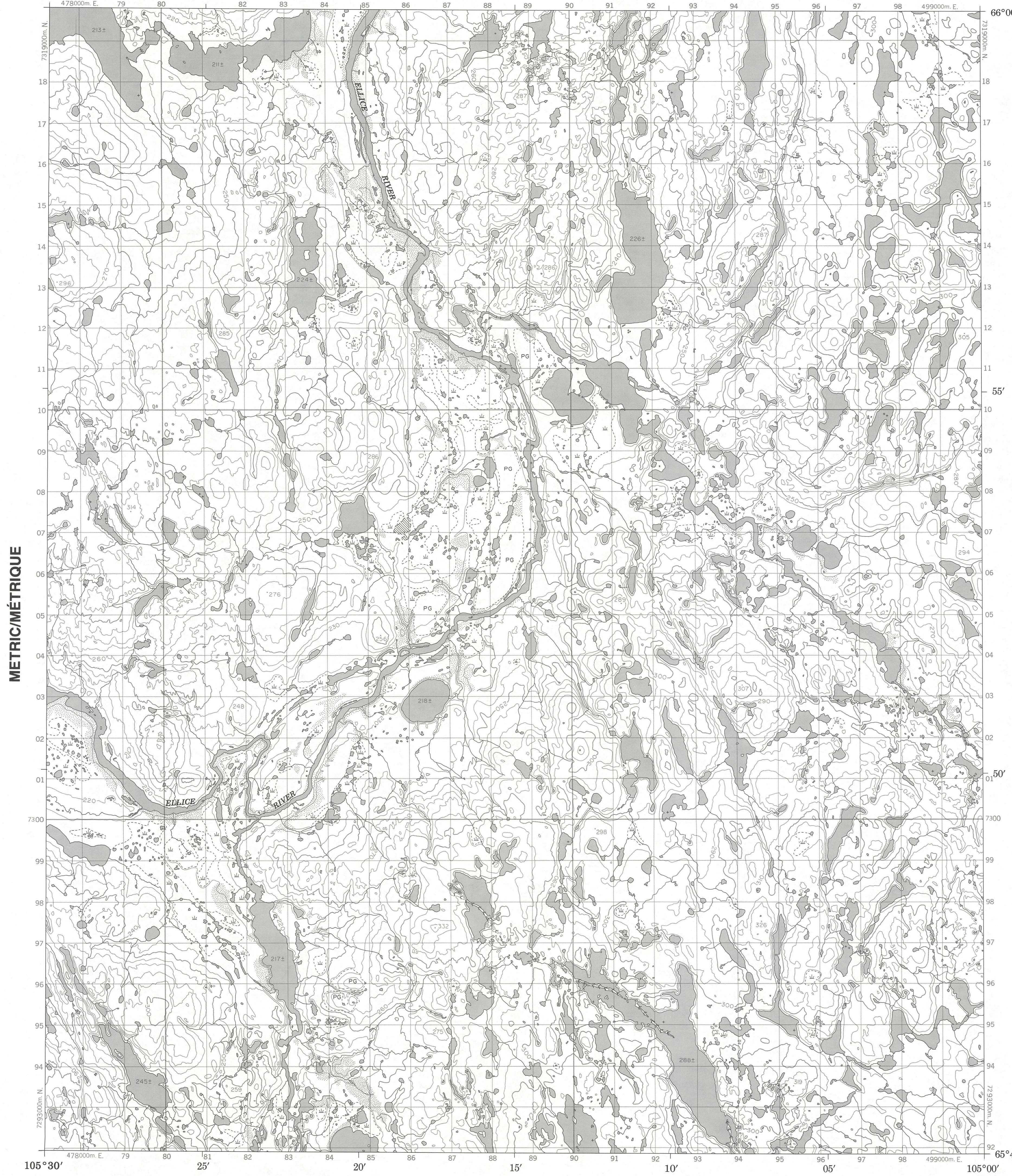



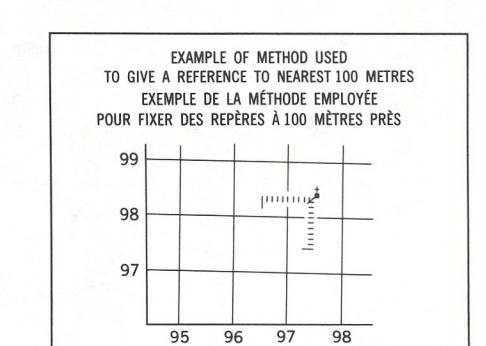
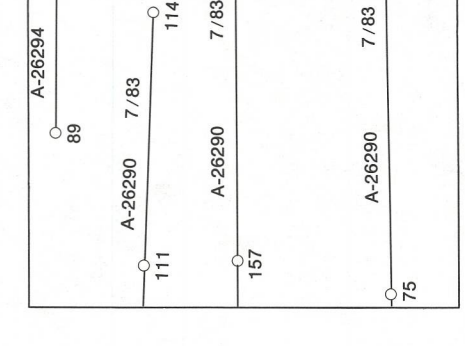
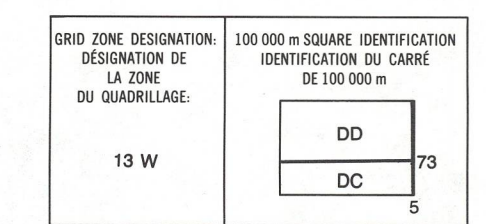
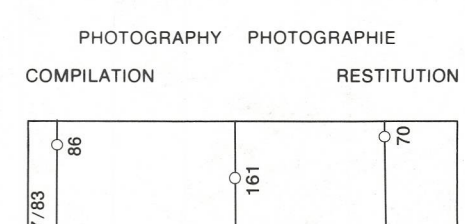
Military users, refer to this map as: SÉRIE A 701 SÉRIE MAP 76 H/14 CARTE Références de cette carte pour usage militaire: ÉDITION 1 MCE ÉDITION



METRIC/MÉTRIQUE

METRIC/MÉTRIQUE

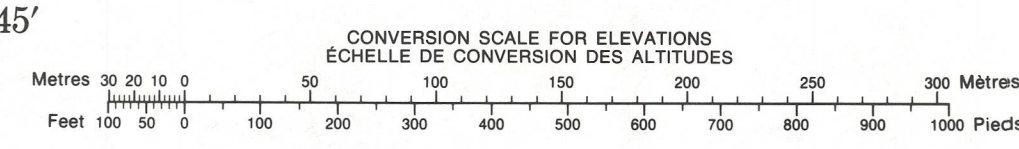
Legend table with two columns: English and French descriptions of symbols for roads, railways, bridges, buildings, and terrain features.



REFERENCE POINT POINT DE RÉFÉRENCE (see above) (voir ci-dessus) EASTING: Read number on grid line immediately to left of point. NORTING: Read number on grid line immediately below point.

Table showing grid zone designations for the Northwest Territories, including 76 H/14 and surrounding areas.

THE MAGNETIC COMPASS MAY BE ERRATIC IN THIS AREA. LA BOUSOLE SERA PEUT-ÊTRE INSTABLE DANS CETTE RÉGION.



Produced by the Surveys and Mapping Branch, Department of Energy, Mines and Resources, Ottawa. Published in 1986. COPIES MAY BE OBTAINED FROM THE CANADA MAP OFFICE...

ELEVATIONS IN METRES ABOVE MEAN SEA LEVEL. DISTRICT OF MACKENZIE / DISTRICT DE MACKENZIE. NORTHWEST TERRITORIES / TERRITOIRES DU NORD-OUEST. Scale 1:50 000 Échelle.

ALTITUDES EN MÈTRES. ÉQUIDISTANCE DES COURBES: ... 10 MÈTRES. ÉTABLI PAR LA DIRECTION DES LÈVES ET DE LA CARTOGRAPHIE, MINISTÈRE DE L'ÉNERGIE, DES MINES ET DES RESSOURCES, OTTAWA, PUBLIÉ EN 1986.