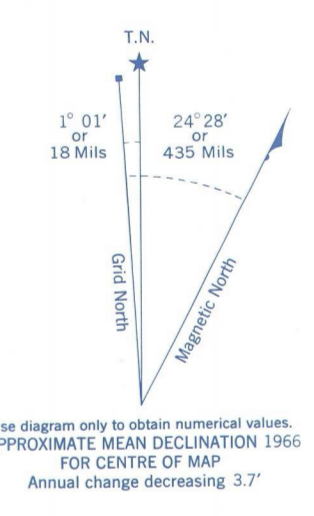
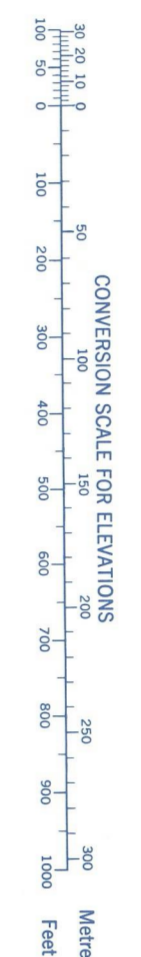
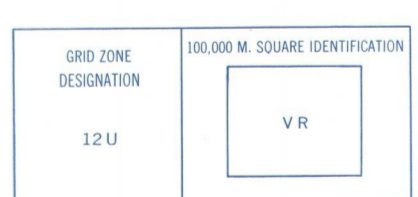




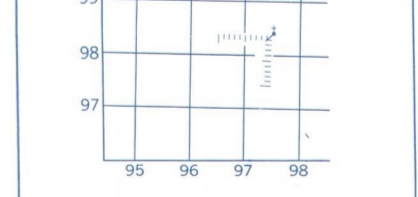
Refer to this map as: 83-1/16 EDITION 1 MCE SERIES A 741



ONE THOUSAND METRE
UNIVERSAL TRANSVERSE MERCATOR GRID
ZONE 12



EXAMPLE OF METHOD USED TO GIVE A REFERENCE TO NEAREST 100 METRES THE FOLLOWING MEANS IS SHOWN ONLY AND DOES NOT REFER TO A POINT ON THIS MAP



REFERENCE POINT	CHURCH (as above)
EASTING: Road number on grid line immediately to left of point	97
Estimate tenths of a square from this line westward to point	97.5
NORTHING: Road number on grid line immediately below point	98
Estimate tenths of a square from this line northward to point	98.4

EXAMPLE MILITARY GRID REFERENCE 979804
Nearest similar grid reference 100,000 metres (about 63 miles)

UNIVERSITY
MAP COLLECTION
MAR 29 1973

Produced in 1973 by the SURVEYS AND MAPPING BRANCH, DEPARTMENT OF ENERGY, MINES AND TECHNICAL SERVICES, Ottawa. Original map produced by the Surveyors General of Alberta in 1969. Field Surveys 1969. Culture Check 1970. Printed 1973.

Copies may be obtained from the Map Distribution Office, Department of Energy, Mines and Resources, Ottawa.

© Canada Copyright reserved 1972

Roads: loose or stabilized surface, all weather; loose surface, dry weather and unclassified streets; cart track; trail or portage.

Routes: gravel aggloméré, toute saison; de gravier, temps sec et routes hors classe; de terre; sentier ou portage.

Scale 1:50,000 Echelle

This Provisional Map is equivalent to a standard map in accuracy of content. Some names on this map are not yet official. Corrections or additions are invited by the Surveys and Mapping Branch.

Cette carte provisoire équivaut à une carte régulière de même précision. Certains noms inscrits sur cette carte ne sont pas encore officiels. La Direction des levés de la cartographie saurait être en mesure de lui apporter corrections et additions.

Édité en 1973 par la DIRECTION DES LEVÉS ET DE LA CARTOGRAPHIE, MINISTÈRE DE L'ÉNERGIE, DES MINES ET DES RESSOURCES. Carte originale produite par les arpenteurs généraux de l'Alberta en 1969. Contrôle de la culture 1970. Imprimé en 1973.

Ces cartes sont en vente au Bureau de distribution des cartes, ministère de l'Énergie, des Mines et des Ressources, Ottawa.

© Canada 1973. Tous droits réservés.

SUPERSEDED EDITION