BRITISH COLUMBIA 1:50,000 First Edition

NEW WESTMINSTER

CANADA SHEET 92 G/2 WEST HALF

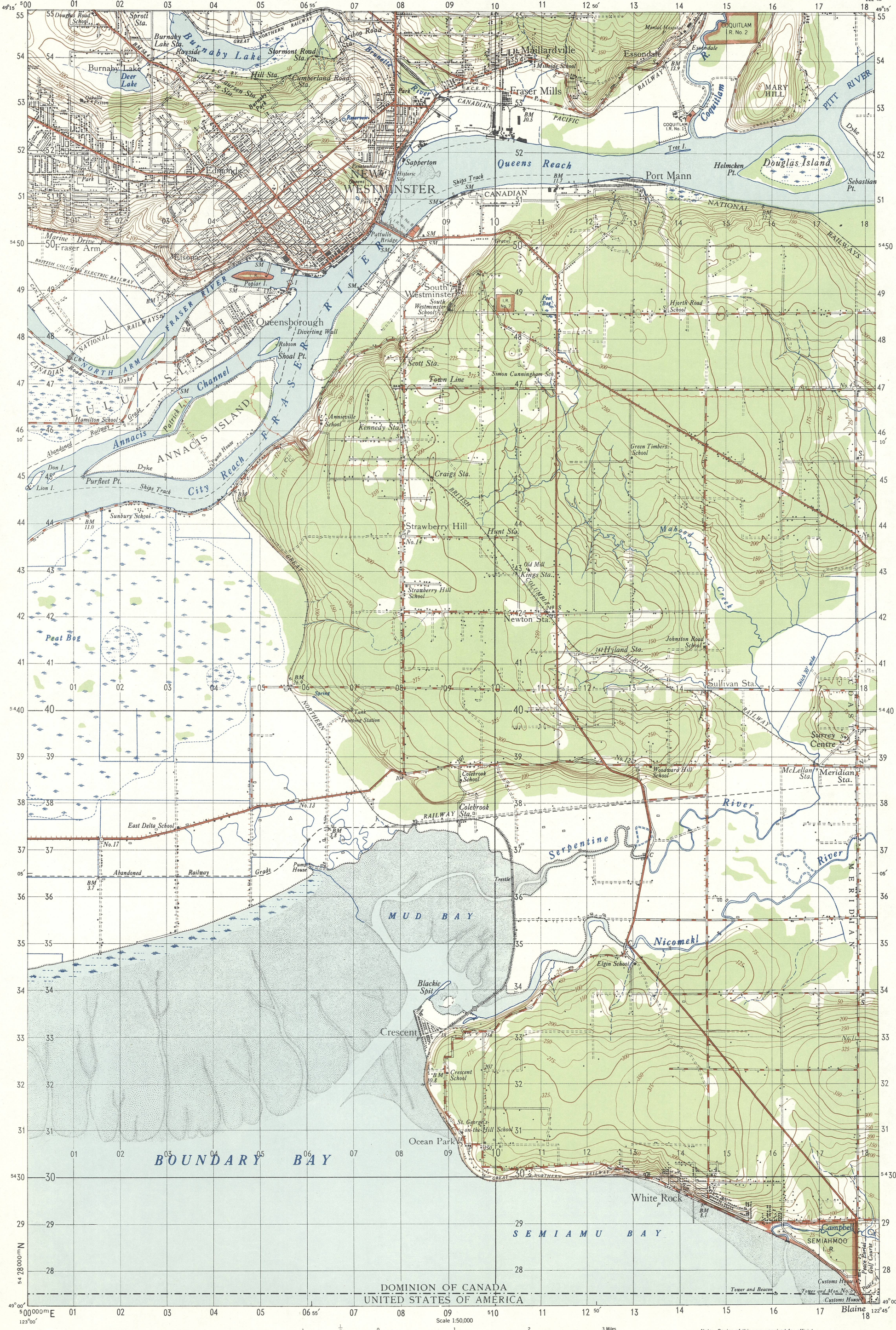

CANADA

DEPARTMENT OF NATIONAL DEFENCE
ARMY SURVEY ESTABLISHMENT

REFERENCE

Road, hard surface, heavy duty	3 or more lanes; Part completed
,, hard surface, heavy duty	2 lanes; Route No. 23
,, hard surface, medium duty	3 or more lanes; 2 lanes
,, loose surface, graded and drained	3 or more lanes; Not less than 14 ft wide
Other Roads	
Private Road	Poor condition
Trail	
Railway, double track	Station
,, single track	Stop; Siding
,, abandoned	
,, narrow guage or electric	
Bridge, overpass or underpass	
Boundaries, International	
,, Provincial	
,, County	
Reservation, Indian, Military, Nat. or Prov. Parks, etc.	
Electric Power Line	on Steel Towers; on Wood Poles
Telephone, trunk route	
Triangulation Station	△
Camera Station	⊙
Bench Mark	B.M. 357·4
Spot Height, (in feet)	· 547
House	▪
Barn	▬
Mill or Factory, small	S M
School	S
Church,	+
,, conspicuous Tower or Spire	
Post Office	P
Telephone Exchange	T
Mine or Open Cut	⚒
Cemetery or Churchyard	C; C
Quarry	
Sand or Gravel Pit	
Cliff	
Cutting	
Embankment, Dump, etc.	
Lighthouse	
Wharf or Pier	
Foreshore Flats	Sand; Mud
Swamp or Marsh	
Lake or Slough, non permanent	
Glacier or Snowfield	
Stream, intermittent	
Contours, elevation	475; 500
,, depression	475; 500
Wooded Areas, heavy	
,, ,, light	

INDEX TO ADJOINING SHEETS

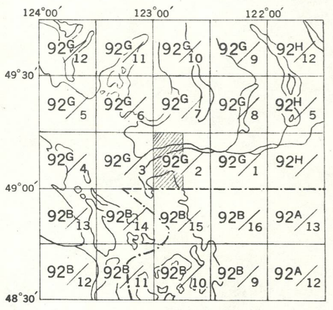

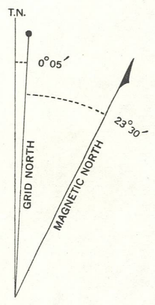

Use diagram only to obtain numeral values.

APPROXIMATE MEAN DECLINATION 1949
FOR CENTER OF SHEET

THE VARIATION OF THE COMPASS NEEDLE
IS DECREASING 4 MINUTES ANNUALLY

TO GIVE GRID REFERENCE ON THIS SHEET
FIGURES. IGNORE the SMALLER figures printed around the margin of the map. These are for finding the full co-ordinates.
USE ONLY THE LARGER FIGURES PRINTED IN THE MARGIN OR ON THE FACE OF THE MAP. Viz. 5391

POINT School

FOR STANDARD MILITARY GRID REFERENCE

East		North	
Take West edge of square in which point lies, and read the figure printed opposite this line on North or South margin or on the line itself on the face of the map.	14	Take South edge of square in which point lies, and read the figure printed opposite this line on East or West margin or on the line itself on the face of the map.	41
Estimate tenths Eastwards	5	Estimate tenths Northwards	4
East	145	North	414

STANDARD MILITARY GRID REFERENCE 145414 (To nearest 100 Metres)

Nearest similar grid reference 100,000 Metres (Approximately 63 Miles)

ONE THOUSAND METRE
UNIVERSAL TRANSVERSE MERCATOR GRID
ZONE 10

SUPERSEDED EDITION

Surveyed by the Survey Branch, Dept. of Lands and Forests, British Columbia, 1934.
Aerial Photography by R.C.A.F.
Compiled and drawn by the Bureau of Survey and Mapping Dept. of Mines and Resources, 1939.
Reproduced and printed by the Army Survey Est., R.C.E.
Published 1949.

Scale 1:50,000

1 ½ 0 1 2 3 Miles

1000 500 0 1000 2000 3000 4000 Metres

1000 500 0 1000 2000 3000 4000 Yards

CONTOUR INTERVAL 25 FEET
All Elevations in Feet above Mean Sea Level

Note: Copies of this map required for official purposes may be obtained from the Army Survey Est. AHQ, Ottawa.

CONVERSION SCALE FOR ELEVATION

30 20 10 0 50 100 150 200 250 300 Metres

100 50 0 100 200 300 400 500 600 700 800 900 1000 Feet

SHEET 92 G/2 WEST HALF