82 G/10 — CANADA — EDITION 2 — 82 G/10

1:50,000

Joins 82 G/15

Refer to this map as: 82 G/10 EDITION 2 MCE SERIES A 721

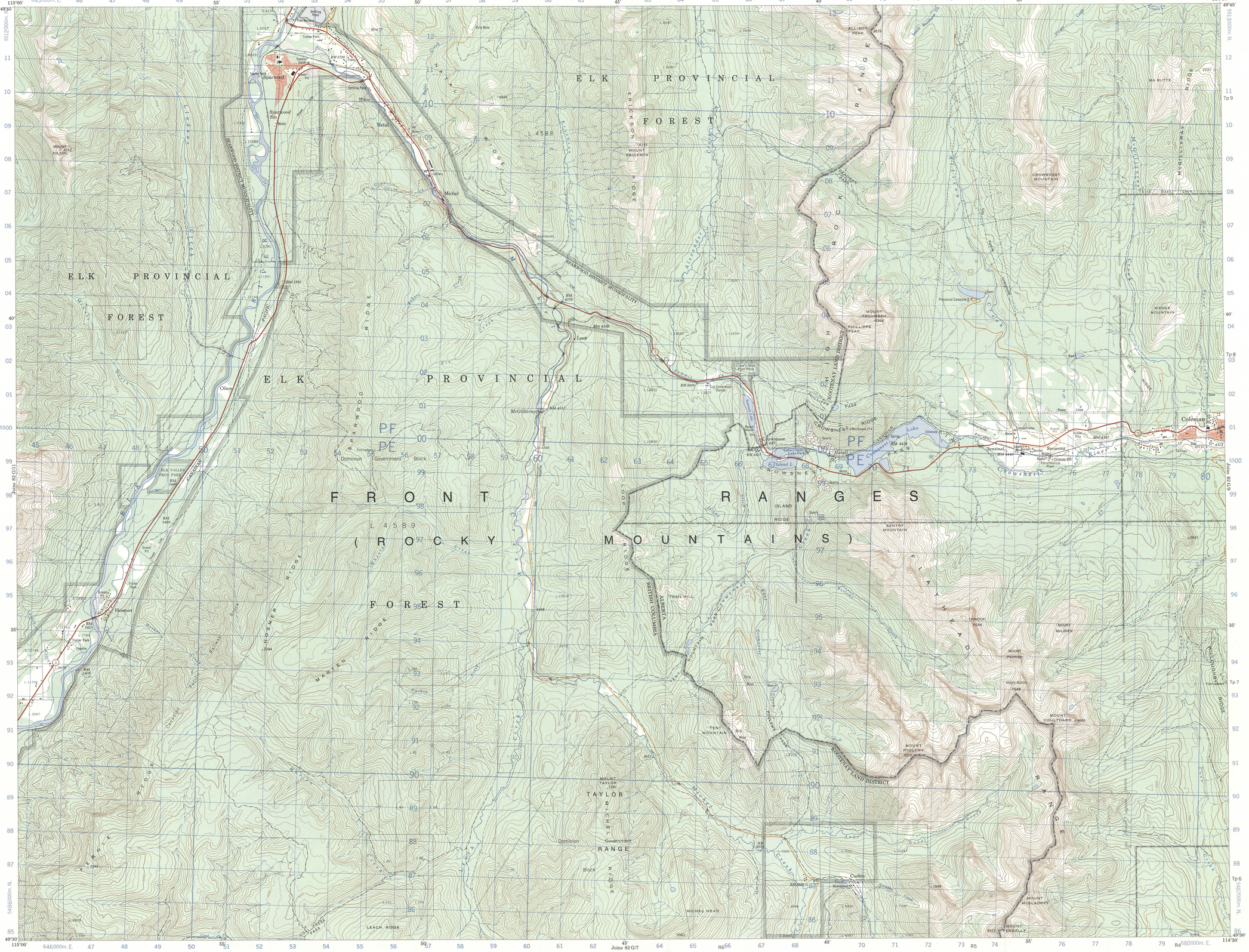


Produced by the SURVEYS AND MAPPING BRANCH, DEPARTMENT OF ENERGY, MINES AND RESOURCES. Updated from aerial photographs taken in 1969. Culture check 1970. Printed 1973.

Copies may be obtained from the Canada Map Office, Department of Energy, Mines and Resources, Ottawa, or your nearest map dealer.

© Canada Copyrights Reserved 1973

| Roads: | Routes: | dual highway | more than 2 lanes |
|---|---|---|---|
| hard surface, all weather | pavée, toute saison | 2 chaussées séparées | plus de 2 voies |
| hard surface, all weather | pavée, toute saison | 2 lanes | less than 2 lanes, moins de 2 voies |
| loose or stabilized surface, all weather | gravier aggloméré, toute saison | 2 lanes or more | less than 2 lanes, moins de 2 voies |
| loose surface, dry weather and unclassified streets | de gravier, temps sec et rues hors classe | 2 voies ou plus | |
| cart track | de terre | | |
| trail or portage | sentier ou portage | | |

# CROWSNEST

## BRITISH COLUMBIA - ALBERTA

WEST OF FIFTH MERIDIAN - OUEST DU CINQUIÈME MÉRIDIEN

Scale 1:50,000 Échelle

Miles 1 0 1 2 3 Milles

Metres 1000 0 1000 2000 3000 4000 Mètres

Yards 1000 0 1000 2000 3000 4000 Verges

This Provisional Map is equivalent to a standard map in accuracy of content.

Some names on this map are not yet official. Corrections or additions are invited by the Surveys and Mapping Branch.

CONTOUR INTERVAL 100 FEET
Elevations in Feet above Mean Sea Level
North American Datum 1927
Transverse Mercator Projection

Cette carte provisoire équivaut une carte régulière au point de vue précision de l'information

Certains noms inscrits sur cette carte ne sont pas encore officiels. La Direction des levés et de la cartographie saurait gré au public de lui signaler corrections et additions.

ÉQUIDISTANCE DES COURBES 100 PIEDS
Élévations en pieds au-dessus du niveau moyen de la mer
Système de référence géodésique nord-américain, 1927
Projection transverse de Mercator

Établie par la DIRECTION DES LEVÉS ET DE LA CARTOGRAPHIE, MINISTÈRE DE L'ÉNERGIE, DES MINES ET DES RESSOURCES. Mise à jour à l'aide de photographies aériennes prises en 1969. Vérification des ouvrages en 1970. Imprimée en 1973.

Ces cartes sont en vente au Bureau des Cartes du Canada, ministère de l'Énergie, des Mines et des Ressources, Ottawa, ou chez le vendeur le plus près.

© Canada 1973, tous droits réservés




Use diagram only to obtain numerical values.
APPROXIMATE MEAN DECLINATION 1972
FOR CENTRE OF MAP
Annual change decreasing 2.3'

## ONE THOUSAND METRE
UNIVERSAL TRANSVERSE MERCATOR GRID
ZONE 11

| GRID ZONE DESIGNATION | 100,000 M. SQUARE IDENTIFICATION |
|---|---|
| 11 U | PF / PE — 55 |

EXAMPLE OF METHOD USED TO GIVE A REFERENCE TO NEAREST 100 METRES

THE FOLLOWING GRID REFERENCE IS A SAMPLE ONLY AND DOES NOT REFER TO A POINT ON THIS MAP




| REFERENCE POINT | CHURCH (as above) | |
|---|---|---|
| EASTING: Read number on grid line immediately to left of point. Estimate tenths of a square from this line eastward to point | 97 | 5 |
| | | 975 |
| NORTHING: Read number on grid line immediately below point. Estimate tenths of a square from this line northward to point | 98 | 4 |
| | | 984 |

EXAMPLE MILITARY GRID REFERENCE 975984

Nearest similar grid reference 100,000 metres (about 63 miles)

SUPERSEDED EDITION

82 G/10
EDITION 2