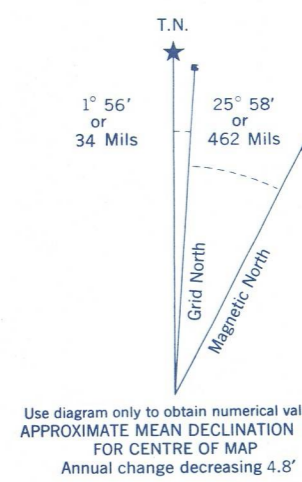
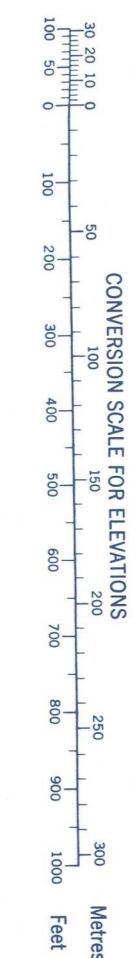


Refer to this map as: 84 J/15 EDITION 1 MCE SERIES A 741



ONE THOUSAND METRE UNIVERSAL TRANSVERSE MERCATOR GRID ZONE 11

GRID ZONE DESIGNATION	100,000 M. SQUARE IDENTIFICATION
11 V	PR

EXAMPLE OF METHOD USED TO GIVE A REFERENCE TO NEAREST 100 METRES


THE FOLLOWING GRID REFERENCE IS A SAMPLE ONLY AND DOES NOT REFER TO A POINT ON THIS MAP

REFERENCE POINT	CHURCH (as above)
EASTING: Read number on grid line immediately to left of point	97
Estimate tenths of a square from this line eastward to point	0.5
NORTHING: Read number on grid line immediately below point	98
Estimate tenths of a square from this line northward to point	0.4
EXAMPLE MILITARY GRID REFERENCE	975084

Nearest similar grid reference 100,000 metres (about 62 miles)

Produced 1972, by the SURVEYS AND MAPPING BRANCH, DEPARTMENT OF ENERGY, MINES AND RESOURCES, from aerial photographs taken in 1970. Printed in U.S.A. Copies may be obtained from the Canada Map Office, Department of Energy, Mines and Resources, Ottawa, at your nearest map dealer. © Canada Copyrights Reserved 1974

Roads: cart track, trail, cut line or portage
 Routes: de terre, sentier, percée ou portage



CLEMENTS CREEK ALBERTA WEST OF FIFTH MERIDIAN - OUEST DU CINQUIÈME MÉRIDIEN

This Provisional Map is equivalent to a standard map in accuracy of content. Some names on this map are not yet official. Corrections or additions are invited by the Surveys and Mapping Branch.

CONTOUR INTERVAL 50 FEET Elevations in feet above Mean Sea Level North American Datum 1927 Transverse Mercator Projection

Cette carte provisoire équivaut à une carte régulière en précision de contenu. Certains noms inscrits sur cette carte ne sont pas encore officiels. La Direction des levés et de la cartographie saurait être au public de lui signaler corrections et additions.

EQUIDISTANCE DES COURBES 50 PIEDS Elevations en pieds au-dessus du niveau moyen de la mer Système de référence géodésique nord-américain, 1927 Projection transverse de Mercator

Établi en 1972, par la DIRECTION DES LEVÉS ET DE LA CARTOGRAPHIE, MINISTÈRE DE L'ÉNERGIE, DES MINES ET DES RESSOURCES, d'après des photographies aériennes prises en 1970. Imprimé en U.S.A. Ces cartes sont en vente au Bureau des Cartes du Canada, ministère de l'Énergie, des Mines et des Ressources, Ottawa, ou chez le vendeur le plus près. © Canada 1974, tous droits réservés