Joins 64 C/2

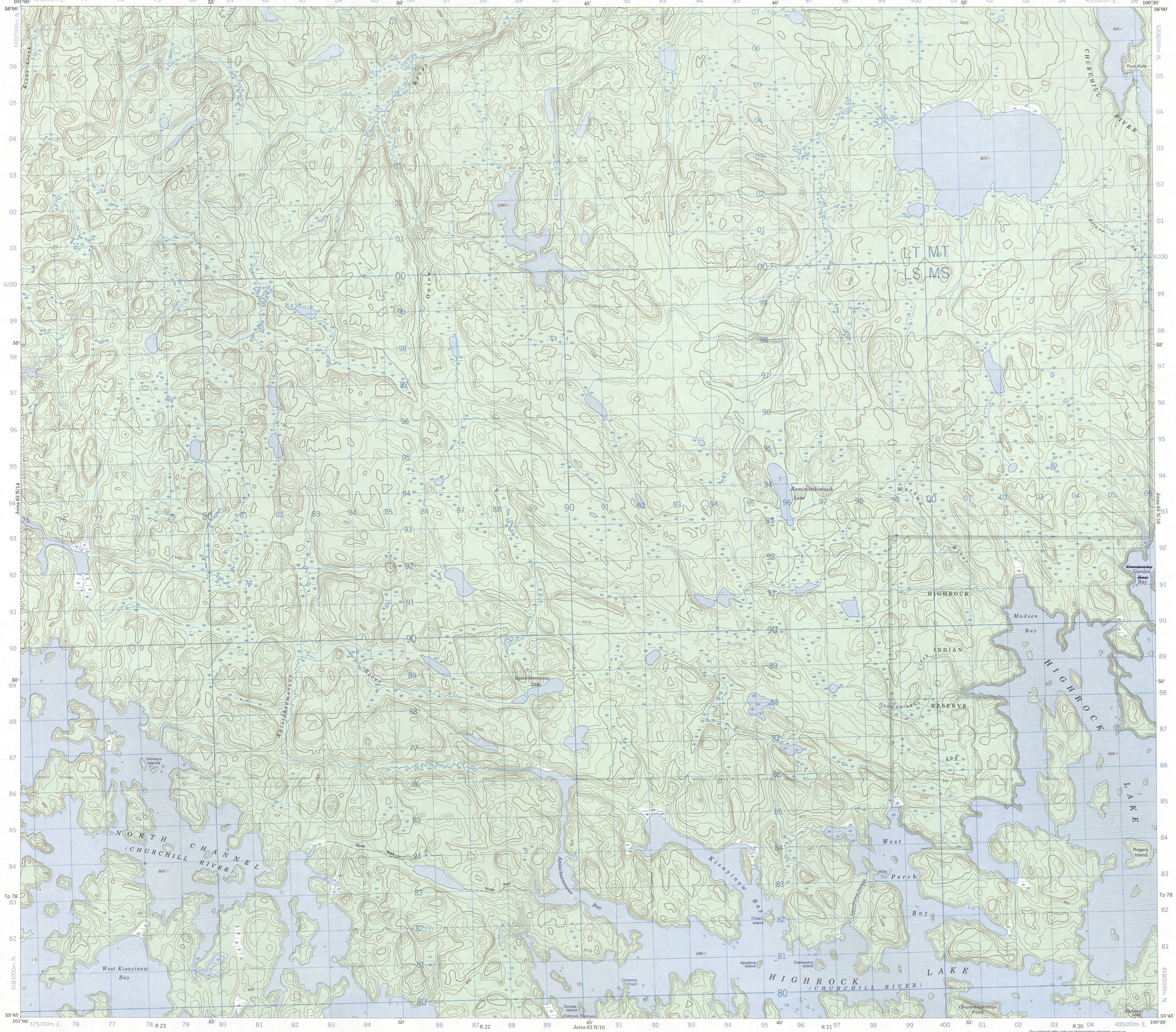

Refer to this map as: 63 N/15 EDITION 1 MCE SERIES A743

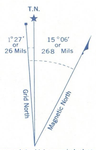

Use diagram only to obtain numerical values.
APPROXIMATE MEAN DECLINATION 1970
FOR CENTRE OF MAP
Annual change decreasing 1.2'

ONE THOUSAND METRE
UNIVERSAL TRANSVERSE MERCATOR GRID
ZONE 14

GRID ZONE DESIGNATION	100,000 M. SQUARE IDENTIFICATION
14 U	LT MT / LS MS — 62 / 4

EXAMPLE OF METHOD USED
TO GIVE A REFERENCE TO NEAREST 100 METRES
THE FOLLOWING GRID REFERENCE IS A SAMPLE ONLY AND DOES NOT REFER TO A POINT ON THIS MAP



REFERENCE POINT	CHURCH	(as above)
EASTING: Read number on grid line immediately to left of point	97	
Estimate tenths of a square from this line eastward to point		5
		975
NORTHING: Read number on grid line immediately below point	98	
Estimate tenths of a square from this line northward to point		4
		984

EXAMPLE MILITARY GRID REFERENCE 975984

Nearest similar grid reference 100,000 metres (about 63 miles)

This map was compared with aerial photography taken in 1977 and 1978 and found to be up-to-date in all major features.

Produced, 1970, by the SURVEYS AND MAPPING BRANCH, DEPARTMENT OF ENERGY, MINES AND RESOURCES, from aerial photographs taken in 1954-1955. Field surveys 1959. Printed 1974.

Copies may be obtained from the Canada Map Office, Department of Energy, Mines and Resources, Ottawa, or your nearest map dealer.

~~© Canada Copyright Renewal 1977~~

© 1981. Her Majesty the Queen in Right of Canada.
Department of Energy, Mines and Resources.

Interim Corrections 1981

Roads: cartrack ..... de terre ..... — — — — — — — —
trail or portage ..... sentier ou portage ..... — — — — — — — —

Routes:

MADSEN BAY
MANITOBA
WEST OF PRINCIPAL MERIDIAN - OUEST DU MÉRIDIEN PRINCIPAL

Scale 1:50,000 Echelle

Miles 1 0 1 2 3 Miles
Metres 1000 0 1000 2000 3000 4000 Mètres
Yards 1000 0 1000 2000 3000 4000 Verges

This Provisional Map is equivalent to a standard map in accuracy of content.

Some names on this map are not yet official. Corrections or additions are invited by the Surveys and Mapping Branch.

CONTOUR INTERVAL 25 FEET
Elevations in Feet above Mean Sea Level
North American Datum 1927
Transverse Mercator Projection

Cette carte provisoire équivaut une carte régulière au point de vue précision de l'information.

Certains noms inscrits sur cette carte ne sont pas encore officiels. La Direction des levés et de la cartographie saurait gré au public de lui signaler corrections et additions.

ÉQUIDISTANCE DES COURBES 25 PIEDS
Élévations en pieds au-dessus du niveau moyen de la mer
Système de référence géodésique nord-américain, 1927
Projection transverse de Mercator

Corrections provisoires 1981

On a comparé cette carte aux photographies aériennes prises en 1977 et 1978; nous avons constaté que toutes ses caractéristiques principales, étaient à jour.

Établie en 1970, par la DIRECTION DES LEVÉS ET DE LA CARTOGRAPHIE, MINISTÈRE DE L'ÉNERGIE, DES MINES ET DES RESSOURCES, d'après des photographies aériennes prises en 1954-1955. Levés sur le terrain en 1959. Imprimée en 1974.

Ces cartes sont en vente au Bureau des Cartes du Canada, ministère de l'Énergie, des Mines et des Ressources, Ottawa, ou chez le vendeur le plus près.

~~© Canada 1977 Droit de la couronne~~

© 1981. Sa Majesté La Reine du Chef du Canada.
Ministère de l'Énergie, des Mines et des Ressources.