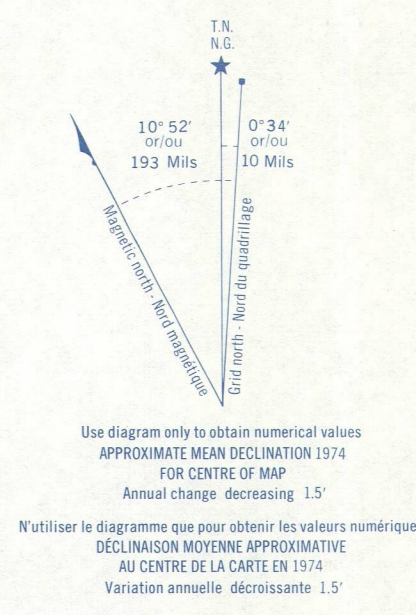
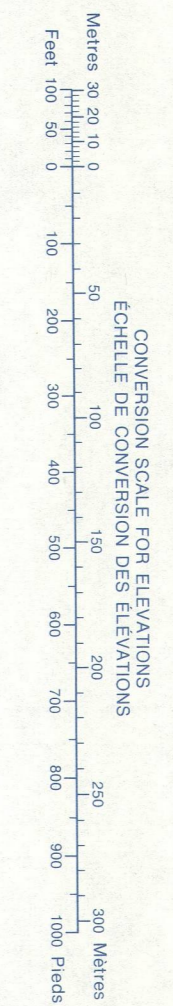



Military users: refer to this map as: **MAP 42 A/8 CARTE**
 Références de cette carte pour usage militaire: **EDITION 2 MCE EDITION**



ONE THOUSAND METRE
 UNIVERSAL TRANSVERSE MERCATOR GRID
 ZONE 17
 QUADRILLAGE DE MILLE MÈTRES
 TRANSVERSE UNIVERSEL DE MERCATOR




REFERENCE POINT POINT DE REPÈRE	CHURCH - EGLISE	(in above grid)
EASTING	Read number on grid line immediately to left of point	97
NORTHING	Read number on grid line immediately below point	975
GRID REFERENCE	97597	

Produced by the SURVEYS AND MAPPING BRANCH, DEPARTMENT OF ENERGY, MINES AND RESOURCES. Updated from aerial photographs taken in 1971. Culture check 1972. Printed 1975.

Roads:	hard surface, all weather	paVie, toute saison	hard surface, all weather	paVie, toute saison	gravel/agglomerate, all weather	gravier/aggloméré, toute saison	loose surface, dry weather and unclassified streets	de gravier, temps sec et rues hors classes	cart track	de terre	trail, cut line or portage	sentier, percée ou portage
--------	---------------------------	---------------------	---------------------------	---------------------	---------------------------------	---------------------------------	---	--	------------	----------	----------------------------	----------------------------

RAMORE ONTARIO



This Provisional Map is equivalent to a standard map of accurate contour.

Cette carte provisoire équivaut à une carte régulière au point de vue précision de l'information.

Établie par la DIRECTION DES LEVÉS ET DE LA CARTOGRAPHIE, MINISTÈRE DE L'ÉNERGIE, DES MINES ET DES RESSOURCES.

42 A/8
 EDITION 2
SUPERSEDED EDITION