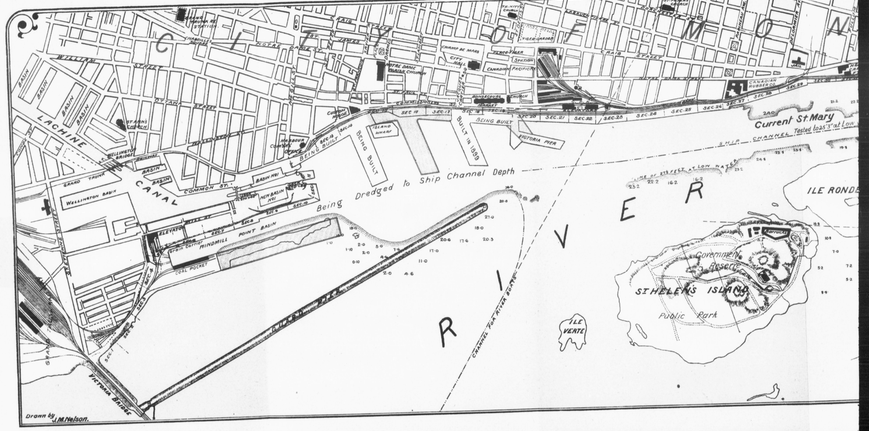
CITY OF MONTREAL
LACHINE CANAL
Being Dredged to Ship Channel Depth
Current St Mary
ILE RONDE
ST HELENS ISLAND
Public Park
ILE VERTE
RIVER
Drawn by J.M. Nelson.

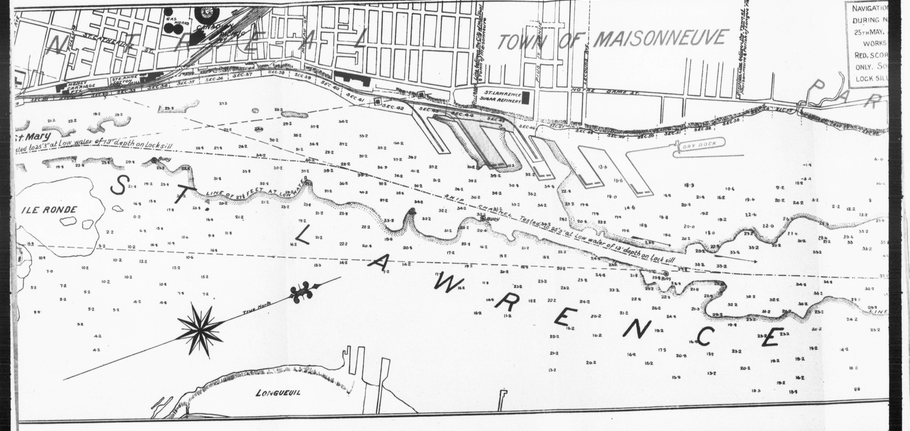
TOWN OF MAISONNEUVE
ILE RONDE
ST LAWRENCE
LONGUEUIL
DRY DOCK

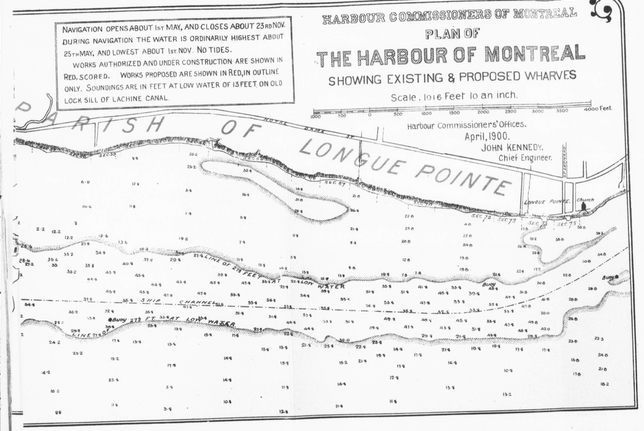
NAVIGATION OPENS ABOUT 1ST MAY, AND CLOSES ABOUT 25TH NOV. DURING NAVIGATION THE WATER IS ORDINARILY HIGHEST ABOUT 25TH MAY, AND LOWEST ABOUT 1ST NOV. NO TIDES.
WORKS AUTHORIZED AND UNDER CONSTRUCTION ARE SHOWN IN RED, SCORED. WORKS PROPOSED ARE SHOWN IN RED, IN OUTLINE ONLY. SOUNDINGS ARE IN FEET AT LOW WATER OF 13 FEET ON OLD LOCK SILL OF LACHINE CANAL.
HARBOUR COMMISSIONERS OF MONTREAL.
PLAN OF
THE HARBOUR OF MONTREAL
SHOWING EXISTING & PROPOSED WHARVES
Scale. 1016 Feet to an inch.
Harbour Commissioners' Offices.
April, 1900.
JOHN KENNEDY.
Chief Engineer.
PARISH OF LONGUE POINTE
SHIP CHANNELS