
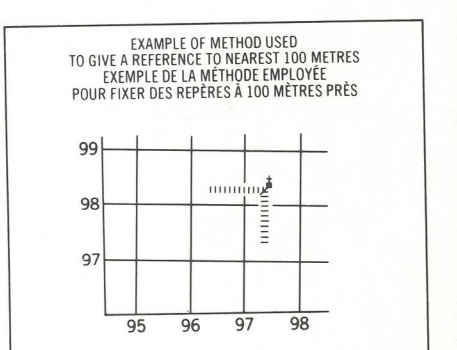
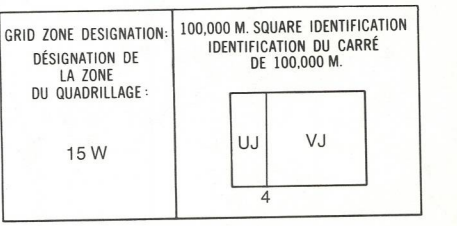
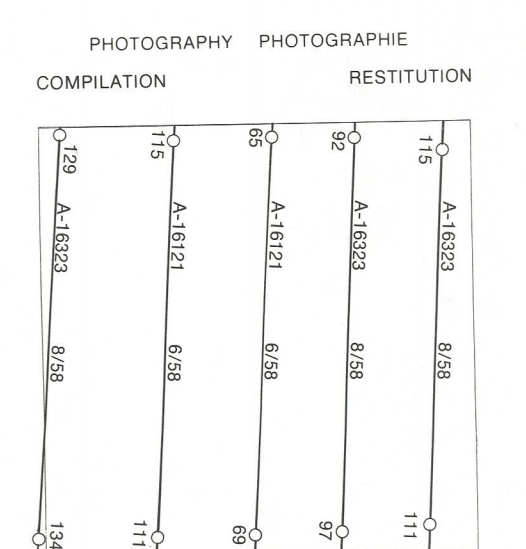


LEGEND - LÉGENDE

Legend table listing symbols for roads, bridges, buildings, and natural features with their corresponding French and English descriptions.



REFERENCE POINT CHURCH - ÉGLISE (see above) FOR SE REFERENCE. EASTING: Read number on grid line immediately to left of point. SOUTHERING: Read the digits of the figure of quadrangle immediately to the left of the point.

Grid reference table showing coordinates for 100,000m squares: 67 H/1, 57 G/4, 57 G/3, 67 E/16, 57 F/13, 57 F/14, 67 E/9, 57 F/12, 57 F/11.

ONE THOUSAND METRE UNIVERSAL TRANSVERSE MERCATOR GRID. QUADRILLAGE DE MILLE MÈTRES UNIVERSEL TRANSVERSE DE MERCATOR. THE 1979 MAGNETIC BEARING is 9°03' (161 mil) WEST OF GRID NORTH. ANNUAL CHANGE DECREASING 42.5'.

NOTE: GRID TICKS WITH NUMBERS IN BRACKETS OR WITHOUT NUMBERS INDICATE THE 100-METRE 1:4 GRID. LES TRATS NUMÉRÉS ENTRE PARENTHÈSES OU SANS NUMÉRO INDICENT LE QUADRILLAGE DE 100 MÈTRES U.T.M.

THE MAGNETIC COMPASS IS LIKELY TO BE USELESS IN THIS AREA. LA BOUSSOLE SERA PROBABLEMENT INUTILE DANS CETTE RÉGION.

PRODUCED BY THE SURVEYS AND MAPPING BRANCH, DEPARTMENT OF ENERGY, MINES AND RESOURCES, OTTAWA, 1978. INFORMATION CURRENT AS OF 1988. COPIES MAY BE OBTAINED FROM THE CANADA MAP OFFICE, DEPARTMENT OF ENERGY, MINES AND RESOURCES, OTTAWA, OR YOUR NEAREST MAP DEALER.

ELEVATIONS IN METRES ABOVE MEAN SEA LEVEL. CONTOUR INTERVAL ..... 10 METRES. NORTH AMERICAN DATUM 1927. TRANSVERSE MERCATOR PROJECTION.

DISTRICT OF FRANKLIN NORTHWEST TERRITORIES. Scale 1:50,000 Échelle. METERS 1000 0 1000 2000 3000 4000 Meters. Yards 1000 0 1000 2000 3000 4000 Yards.

ELEVATIONS EN MÈTRES AU-DESSUS DU NIVEAU MOYEN DE LA MER. ÉQUIDISTANCE DES COURBES ..... 10 MÈTRES. SYSTEME DE RÉFÉRENCE GÉOÉSIQUE NORD-AMÉRICAIN 1927. PROJECTION TRANSVERSE DE MERCATOR.

ÉTABLI PAR LA DIRECTION DES LEVÉS ET DE LA CARTOGRAPHIE, MINISTÈRE DE L'ÉNERGIE, DES MINES ET DES RESSOURCES, OTTAWA, EN 1978. RENSEIGNEMENTS À JOUR EN 1988. LES CARTES SONT EN VENTE AU BUREAU DES CARTES DU CANADA, MINISTÈRE DE L'ÉNERGIE, DES MINES ET DES RESSOURCES, OTTAWA, OU CHEZ LE VENDEUR LE PLUS PRÈS.

