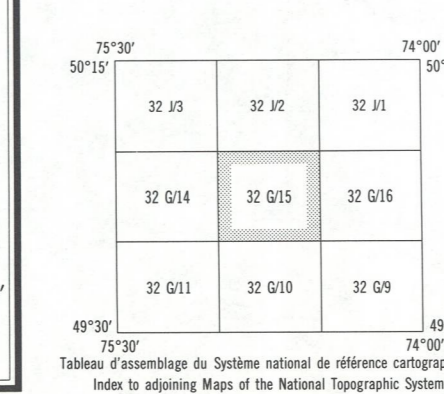
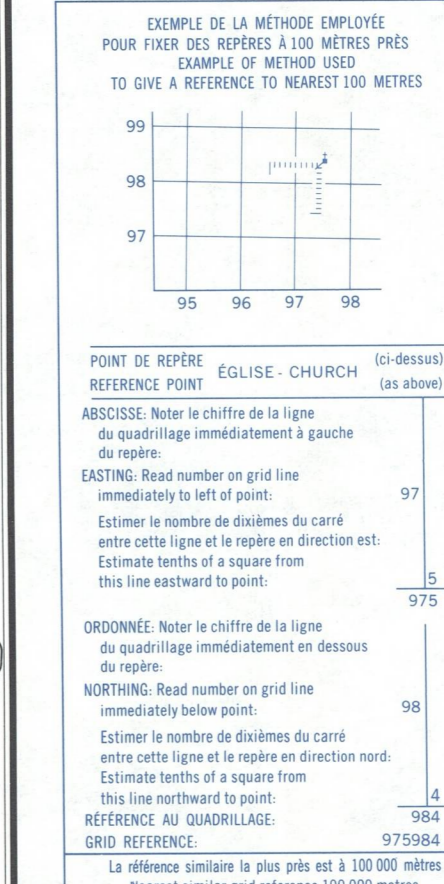
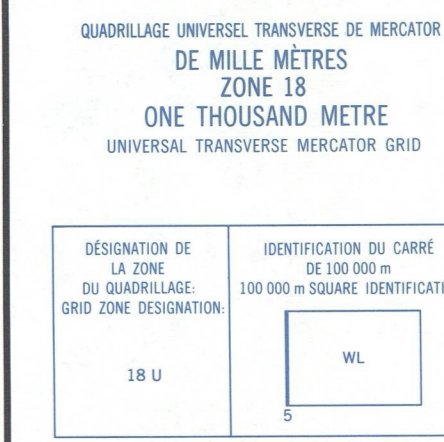
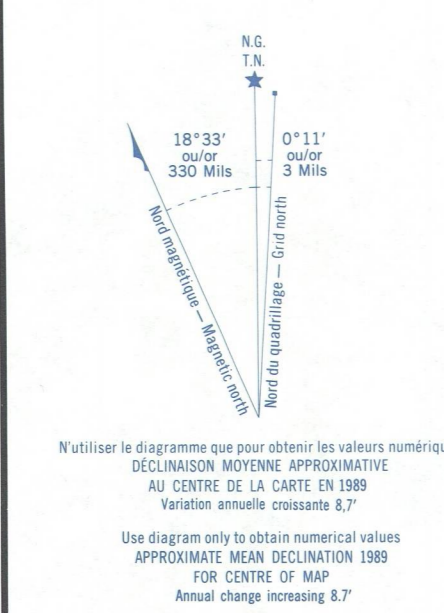
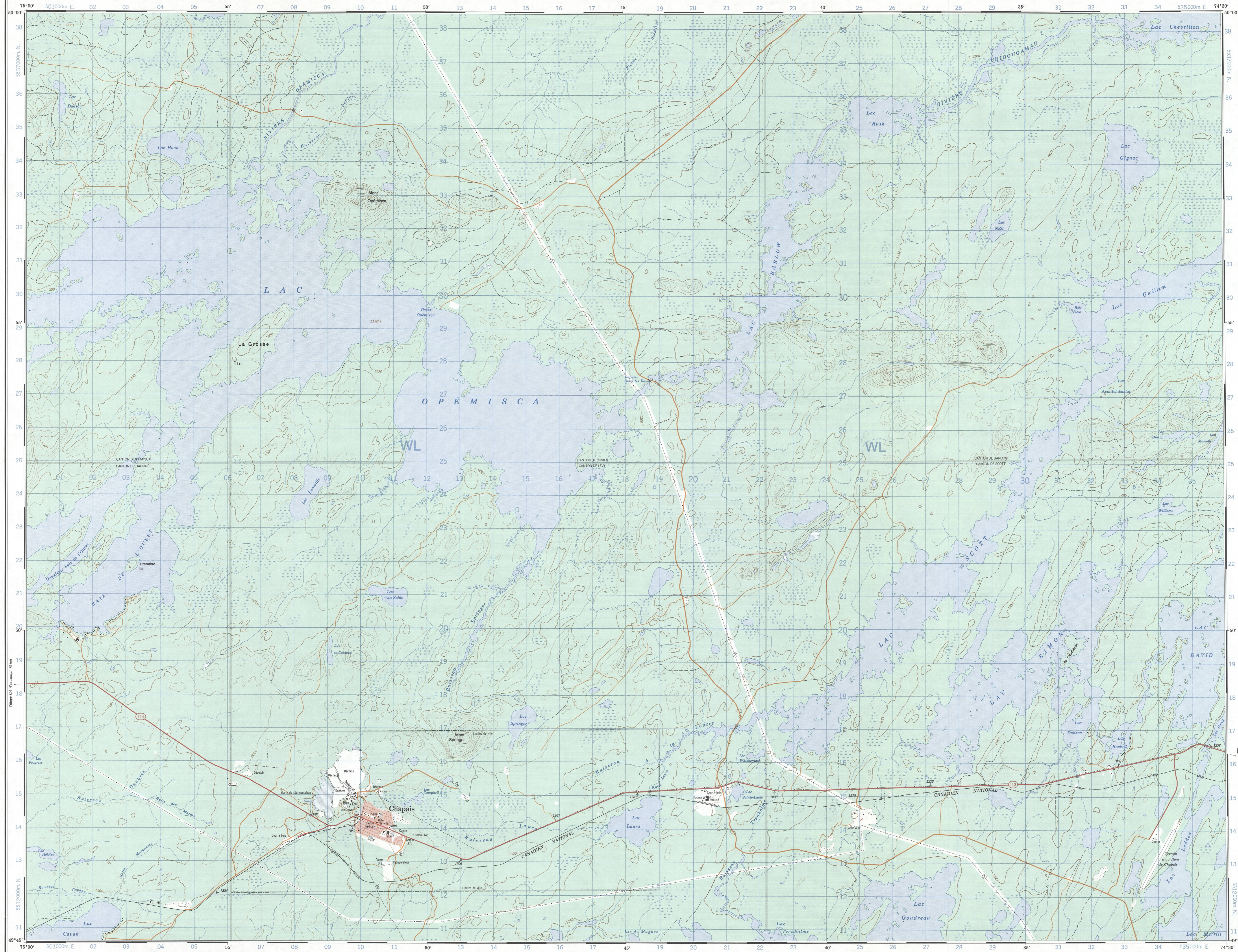


Référence de cette carte: SERIE A 761 SERIES pour usage militaire: CARTE 32 G/15 MAP Military users: refer to this map as: ÉDITION 3 MCE EDITION



ÉTABLI PAR LE CENTRE CANADIEN DE CARTOGRAPHIE, MINISTÈRE DE L'ÉNERGIE, DES MINES ET DES RESSOURCES. RENDU COMMERCIALEMENT DISPONIBLE EN 1989. CES CARTES SONT EN VENTE AU BUREAU DES CARTES DU CANADA, MINISTÈRE DE L'ÉNERGIE, DES MINES ET DES RESSOURCES, OTTAWA, OU CHEZ LE VENDEUR LE PLUS PRÈS. © 1989, SA MAJESTÉ LA REINE DU CHEF DU CANADA, MINISTÈRE DE L'ÉNERGIE, DES MINES ET DES RESSOURCES.

Table with 2 columns: French and English descriptions of map symbols. Includes symbols for roads, terrain, and water features.

CHAPAIÏS MUNICIPALITÉ DE BAIE-JAMES QUÉBEC. Échelle 1:50 000 Scale. Includes a scale bar in meters and miles, and information about the datum and projection.

CONVERSION SCALE FOR ELEVATIONS. Table for converting between feet and meters. Includes text: 'Information concerning bench marks and horizontal survey measurements can be obtained from Geomatics Survey, Canada Centre for Surveying, Ottawa.'

PRODUCED BY THE CANADA CENTRE FOR MAPPING, DEPARTMENT OF ENERGY, MINES AND RESOURCES. INFORMATION CURRENT AS OF 1988, PLUS RÉCÉNT 1988. COPIES MAY BE OBTAINED FROM THE CANADA MAP OFFICE, DEPARTMENT OF ENERGY, MINES AND RESOURCES, OTTAWA, OR YOUR NEAREST MAP DEALER. © 1989, HER MAJESTY THE QUEEN IN RIGHT OF CANADA, DEPARTMENT OF ENERGY, MINES AND RESOURCES.

CHAPAIÏS 32 G/15 ÉDITION 3 EDITION

