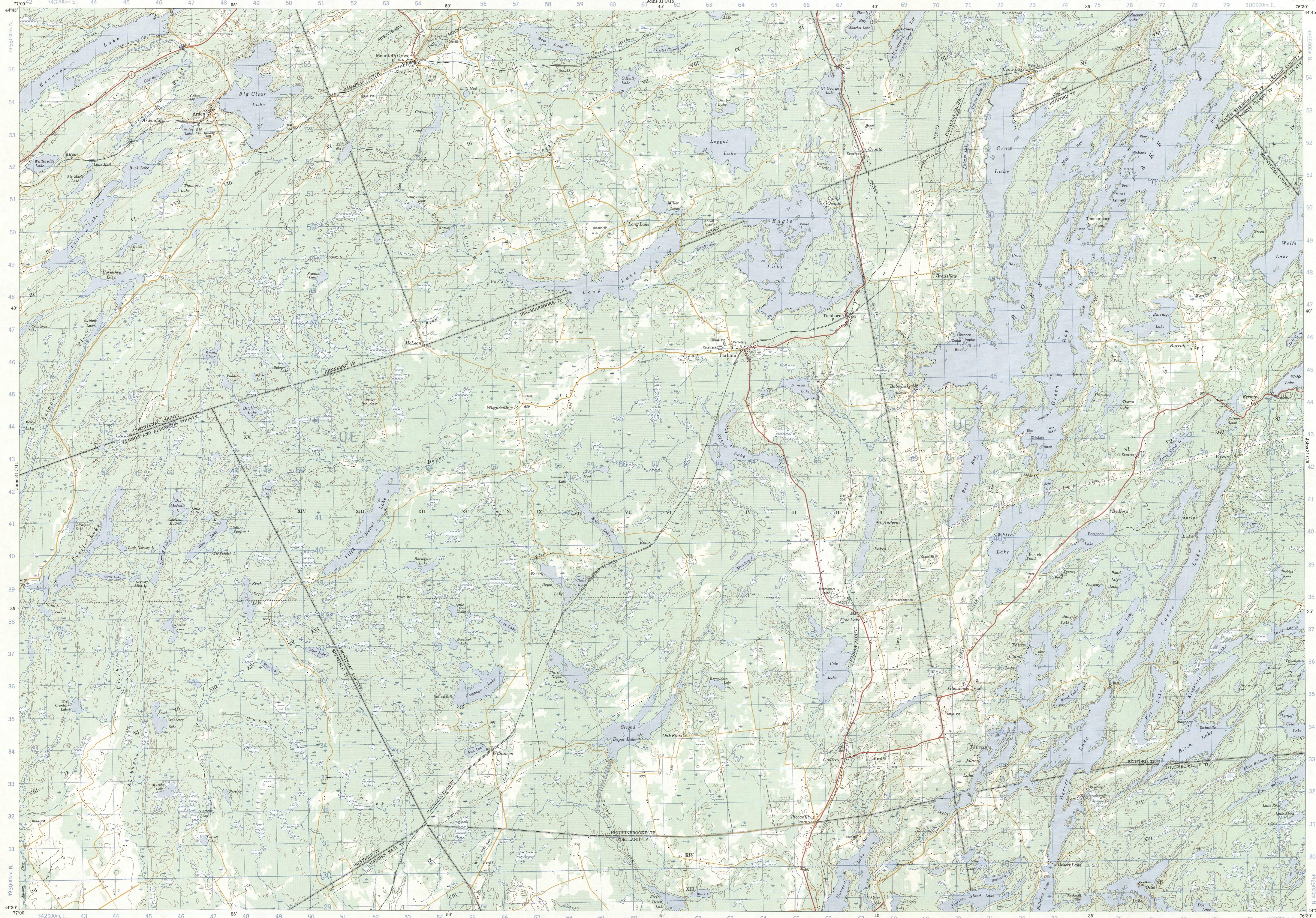
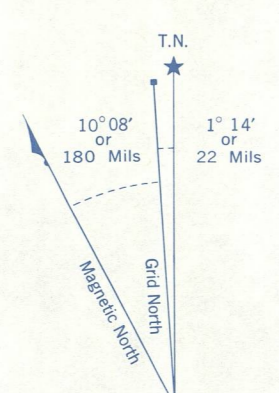
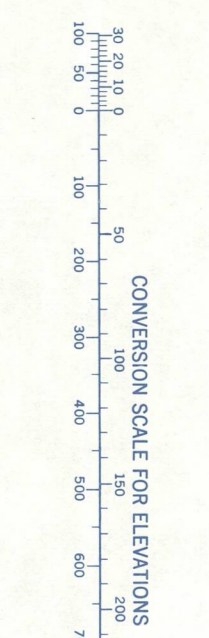


1:50,000



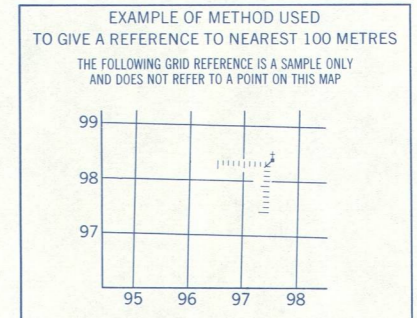
Refer to this map as: 31C/10 EDITION 2 MCE SERIES 4751



Use diagram only to obtain numerical values. APPROXIMATE MEAN DECLINATION 1967 FOR CENTRE OF MAP. Annual change: increasing 0.8".

ONE THOUSAND METRE UNIVERSAL TRANSVERSE MERCATOR GRID ZONE 18

GRID ZONE DESIGNATION	100,000 M. SQUARE IDENTIFICATION
18 T	UE



REFERENCE POINT: CHURCH (as above)

EASTING: Road number on grid line immediately to left of point. Estimate tenths of a square from this line eastward to point.

NORTHING: Road number on grid line immediately below point. Estimate tenths of a square from this line northward to point.

EXAMPLE MILITARY GRID REFERENCE: 975064


Nearest similar grid reference 100,000 metres (63 miles).

Produced 1966, by the SURVEYS AND MAPPING BRANCH, DEPARTMENT OF ENERGY, MINES AND RESOURCES. From aerial photographs taken in 1965. Field surveys 1965. Printed 1970.

Copies may be obtained from the Map Distribution Office, Department of Energy, Mines and Resources, Ottawa.

Roads:	Routes:	Other features:
hard surface, all weather: paved, toute saison	1: bituminous	more than 2 zones
hard surface, all weather: paved, toute saison	2: gravel	2 zones
loose or stabilized surface, all weather: gravel aggloméré, toute saison	3: gravel or more	more than 2 zones
loose surface, dry weather and undisturbed streets: de gravier, temps sec et rues non classées	4: gravel or more	more than 2 zones
cart track: de terre	5: gravel or more	more than 2 zones
trail or portage: sentier ou portage		

TICHBORNE ONTARIO



This Provisional Map is equivalent to a standard map in accordance with the Survey and Mapping Branch.

Some names on this map are not yet official. Corrections or additions are invited by the Survey and Mapping Branch.

Échelle 1:50,000

Contours Internaux en Pieds: Elevations in Feet above Mean Sea Level. North American Datum 1927. Transverse Mercator Projection.

Cette carte provisoire équivaut à une carte régulière au point de précision et d'information.

Certains noms inscrits sur cette carte ne sont pas encore officiels. La Direction des levés et de la cartographie saurait et se fera un plaisir de recevoir vos suggestions et de faire les corrections et additions.

Équivalences des courbes en Pieds: Elevations en Pieds au-dessus du niveau moyen de la mer. Système de référence géodésique nord-américain, 1927. Projection transverse de Mercator.

MCGILL UNIVERSITY
MAP COLLECTION
JUN 3 1970
GEOGRAPHY DEPARTMENT
MONTREAL

Édité en 1966, par la DIRECTION DES LEVÉS ET DE LA CARTOGRAPHIE, MINISTÈRE DE L'ÉNERGIE, DES MINES ET DES RESSOURCES. À partir des photographies aériennes prises en 1965. Levés sur le terrain en 1965. Imprimé en 1970.

Ces cartes sont en vente au Bureau de distribution des cartes, Ministère de l'Énergie, des Mines et des Ressources, Ottawa.