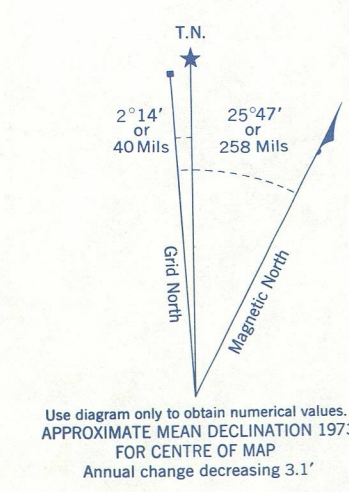

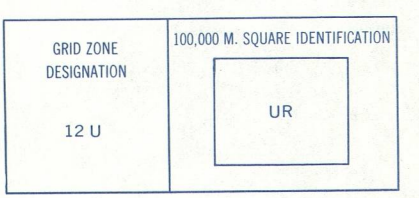


Refer to this map as: 83-1/5 EDITION 2 MCE SERIES A 741



Use diagram only to obtain numerical values. APPROXIMATE MEAN DECLINATION 1973 FOR CENTRE OF MAP. Annual change decreasing 3.1'

ONE THOUSAND METRE UNIVERSAL TRANSVERSE MERCATOR GRID ZONE 12



EXAMPLE OF METHOD USED TO OBTAIN A REFERENCE TO NEAREST 100 METRES BY COLUMN AND ROW REFERENCE TO SHAPES ONLY AND DOES NOT REFER TO A POINT ON THIS MAP

99	98	97	
95	96	97	98

REFERENCE POINT CHURCH (see above)

EASTING: Road number on grid line immediately to left of point
Easting length of a square from this line to column to point 97
975

NORTHING: Road number on grid line immediately below point
Northing length of a square from this line to row to point 98
985

EXAMPLE MILITARY GRID REFERENCE 97584
Nearest similar grid reference 100,000 metres (about 63 miles)

BROWN NUMBERED TICKS INDICATE THE 1000 METRE U.T.M. GRID ZONE 11

SUPERSEDED EDITION

Produced by the SURVEYS AND MAPPING BRANCH, DEPARTMENT OF ENERGY, MINES AND RESOURCES. Map is based on aerial photographs taken in 1968. Culture data 1976. Printed 1973.

Copies may be obtained from the Canada Map Office, Department of Energy, Mines and Resources, Ottawa, or your nearest map dealer.

© Canada Copyright Reserved 1973

Roads:

.....	Roads
.....	hard surface, all weather
.....	loose or stabilized surface, all weather
.....	unclassified streets
.....	cart track
.....	trail or portage

Roads:

.....
.....
.....
.....
.....
.....

DAPP
ALBERTA
WEST OF FOURTH MERIDIAN - OUEST DU QUATRIÈME MÉRIDIEN

Scale 1:50,000 Échelle

Miles 1 0 1 2 3
Mètres 1000 0 1000 2000 3000 4000
Yards 1000 0 1000 2000 3000 4000

This Provisional Map is equivalent to a standard map in accuracy of content.

Some names on this map are not yet official. Corrections or additions are invited by the Surveys and Mapping Branch.

CAUTION: METREAL 25 FEET
Elevations in feet above Mean Sea Level
North American Datum 1927
Transverse Mercator Projection

Cette carte provisoire équivaut à une carte régulière en ce qui concerne la précision de son contenu.

Certains noms inscrits sur cette carte ne sont pas encore officiels. La Direction des levés et de la cartographie avertit qu'elle ne peut pas garantir des corrections et additions.

ATTENTION: LES COURES 25 PIEDS
Élévations en pieds au-dessus du niveau moyen de la mer
Système de référence géodésique nord-américain, 1927
Projection Transverse de Mercator

Établi par la DIRECTION DES LEVÉS ET DE LA CARTOGRAPHIE, MINISTÈRE DE L'ÉNERGIE, DES MINES ET DES RESSOURCES. Carte à jour à partir de photographies aériennes prises en 1968. Vérification des contours en 1976. Imprimé en 1973.

Ces cartes sont en vente au Bureau des Cartes du Canada, Ministère de l'Énergie, des Mines et des Ressources, Ottawa, ou chez le vendeur le plus proche.

© Canada 1973. Tous droits réservés.