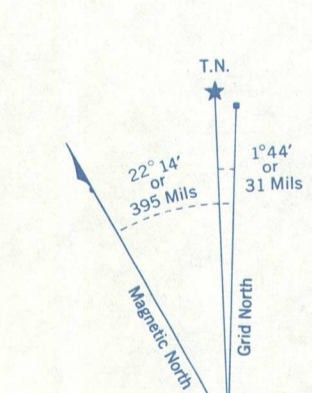



Refer to this map as: 32-1/7 EDITION 1 ASE SERIES A 751

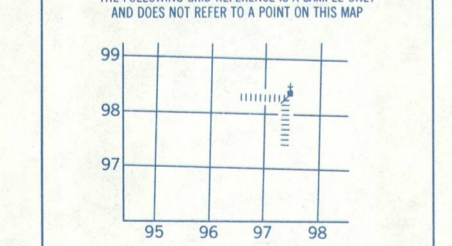


Use diagram only to obtain numerical values. APPROXIMATE MEAN DECLINATION 1950 FOR CENTRE OF MAP. Annual change decreasing 2.5'

ONE THOUSAND METRE UNIVERSAL TRANSVERSE MERCATOR GRID

GRID ZONE DESIGNATION	100,000 M. SQUARE IDENTIFICATION
18U	XL

EXAMPLE OF METHOD USED TO OBTAIN A REFERENCE TO NEAREST 100 METRES




REFERENCE POINT	CHURCH (see above)
EASTING	Read number on grid line immediately to left of point. Estimate tenths of a space from this number to point.
NORTHING	Read number on grid line immediately below point. Estimate tenths of a space from this line to point.
EXAMPLE	Nearest 100m grid reference 18U 000 000 metres (about 62 miles)

ZONE 18

Published 1961 by the SURVEYS AND MAPPING BRANCH, DEPARTMENT OF ENERGY, MINES AND RESOURCES, from aerial photographs taken in 1956. Field survey 1959. Profile 1967. Copies may be obtained from the Map Distribution Office, Department of Energy, Mines and Resources, Ottawa.

LAC PAULI LAKE ST JOHN WEST COUNTY - COMTE DE LAC-ST-JEAN-OUEST QUEBEC



CONTOUR INTERVAL 50 FEET Elevations in feet above Mean Sea Level North American Datum 1927 Transverse Mercator Projection

ÉQUIDISTANCE DES COURBES 50 PIEDS Élévations en pieds au-dessus du niveau moyen de la mer Niveau de référence nord-américain 1927 Projection transverse de Mercator

Some names on this map are not yet official. Corrections or additions are invited by the Surveys and Mapping Branch. This Provisional Map is equivalent to a standard map in accuracy of content.

Certains noms inscrits sur cette carte ne sont pas encore officiels. La Direction des levés et de la cartographie saurait pû au public de lui signaler corrections et additions. Cette carte provisoire est l'équivalente d'une carte régulière au point de vue de précision de l'information.

Établie en 1961, par la DIRECTION DES LEVÉS ET DE LA CARTOGRAPHIE, MINISTÈRE DE L'ÉNERGIE, DES MINES ET DES RESSOURCES, d'après des photographies aériennes prises en 1956. Levés de terrain en 1959. Profilés en 1967. Copies peuvent être obtenues au Bureau de distribution des cartes, ministère de l'Énergie, des Mines et des Ressources, Ottawa.

SUPERSEDED EDITION

McGILL UNIVERSITY MAP COLLECTION MAR 20 1969 GEOGRAPHY DEPARTMENT MONTREAL