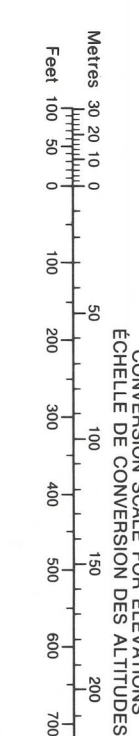


LEGEND - LÉGENDE

- ROAD, HARD SURFACE; ROAD, LOOSE SURFACE; CART TRACK, WINTER ROAD; TRAIL, CUT LINE, PORTAGE; BUILT-UP AREA; RAILWAY; BRIDGE; SEAPLANE BASE; HOUSE; CHURCH; TOWER; WELL; POWER TRANSMISSION LINE; MINING; CUTTING; INTERNATIONAL, PROVINCIAL BOUNDARY; PROVINCIAL BOUNDARY, UNSURVEYED; COUNTY, DISTRICT BOUNDARY; MUNICIPALITY BOUNDARY; RESERVE, SANCTUARY, PARK, ETC. BOUNDARY; OUTLINED LANDMARK AREA; BOUNDARY APPROXIMATE; D.L.S. TOWNSHIP CORNER; D.L.S. SECTION CORNERS; HORIZONTAL CONTROL POINT; BENCH MARK WITH ELEVATION; SPOT ELEVATION; STREAM OR SHORELINE; LAKE; FLOODED LAND; MARSH; SWAMP; DRY RIVER BED; RAPIDS; FORESHORE FLATS; TUNDRA; POLYDONS; PALSA BOG; DAM; WHARF; ICEFIELD; DEBRIS; FLOOD; DITCH; CONTOURS; APPROXIMATE CONTOURS; DEPRESSION CONTOUR; CLIFF; SPOT ELEVATION; ESKER; SAND; HISTORIC SITE; WOODED AREA.



Use diagram only to obtain numerical values APPROXIMATELY NEAR RESOLUTION SIZE FOR CENTRE OF MAP or actual change according to 15.7. N'utiliser le diagramme que pour obtenir les valeurs numériques DÉLIMINATION MOYENNE APPROXIMATIVE AU CENTRE DE LA CARTE de 15.7. Variation annuelle cossuante 15.7.

ONE THOUSAND METRE UNIVERSAL TRANSVERSE MERCATOR GRID ZONE 16 QUADRILLAGE UNIVERSEL TRANSVERSE DE MERCATOR DE MILLE MÈTRES

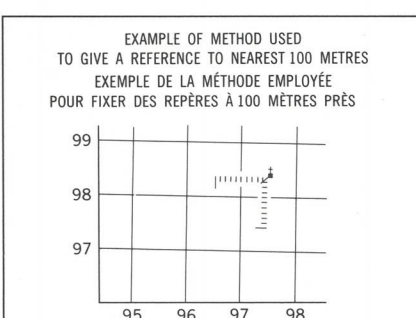
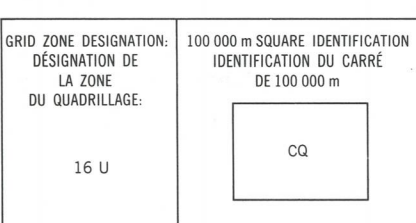


Table with 2 columns: REFERENCE POINT / POINT DE RÉFÉRENCE, EASTING / ABSCISSE, and NORTHING / ORDONNÉE. It provides grid coordinates for various points of interest.

METRIC/MÉTRIQUE

METRIC/MÉTRIQUE

ELEVATIONS IN METRES ABOVE MEAN SEA LEVEL CONTOUR INTERVAL... 10 METRES

OTTER RIVER KENORA DISTRICT (PATRICIA PORTION) ONTARIO

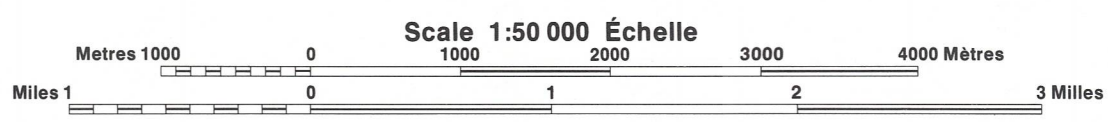
ALTITUDES EN MÈTRES ÉQUIDISTANCE DES COURBES... 10 MÈTRES

ÉTABLI PAR LA DIRECTION DES LÈVES ET DE LA CARTOGRAPHIE MINISTÈRE DE L'ÉNERGIE, DES MINES ET DES RESSOURCES

PRODUCED BY THE SURVEYS AND MAPPING BRANCH DEPARTMENT OF ENERGY, MINES AND RESOURCES

THIS MAP WAS COMPAIRED WITH SATELLITE IMAGERY OBTAINED IN 1981 AND FOUND TO BE UP-TO-DATE IN ALL MAJOR FEATURES.

NORTH AMERICAN DATUM 1927 TRANSVERSE MERCATOR PROJECTION INFORMATION CONCERNING BENCH MARKS AND HORIZONTAL SURVEY MONUMENTS CAN BE OBTAINED FROM GEODETIC SURVEY, SURVEYS AND MAPPING BRANCH, OTTAWA.



POUR TOUT RENSEIGNEMENT CONCERNANT LES RÉPÈRES ET BORNES ALTIMÉTRIQUES, S'ADRESSER AUX LÈVES GÉODÉSQUES, DIRECTION DES LÈVES ET DE LA CARTOGRAPHIE, OTTAWA.

CES CARTES SONT EN VENTE AU BUREAU DES CARTES DU CANADA, MINISTÈRE DE L'ÉNERGIE, DES MINES ET DES RESSOURCES, OTTAWA, OU CHEZ LE Vendeur LE PLUS PRÈS.

OTTER RIVER 53 H/14 ÉDITION 2 ÉDITION