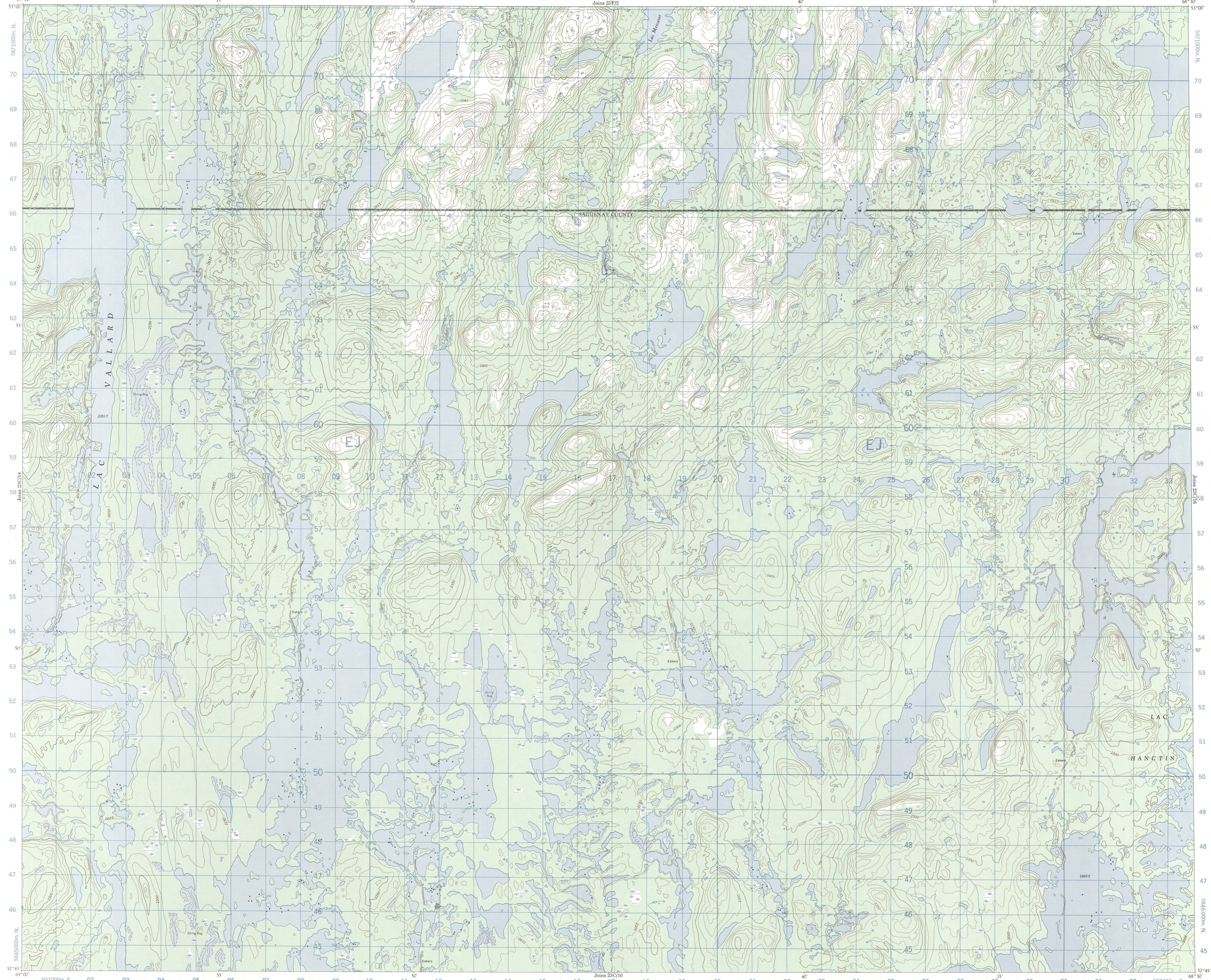



Refer to this map as: 23 C/15 EDITION 1 USE SERIES A 761



Compiled 1967 by the SURVEYS AND MAPPING BRANCH, DEPARTMENT OF ENERGY, MINES AND RESOURCES, from aerial photographs taken in 1956 and 1959. Field surveys 1956 and 1959. Printed 1967.

McGILL UNIVERSITY MAP COLLECTION JUN 18 1969 GEOGRAPHY DEPARTMENT MONTREAL

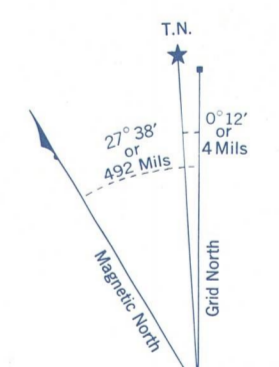

LAC HANCTIN QUÉBEC



CONTOUR INTERVAL 50 FEET (Équivalence des courbes 50 pieds) Elevations in feet above Mean Sea Level (Niveau de référence nord américain 1929) Transverse Mercator Projection. Some names on this map are not official. Corrections or additions are invited by the Survey and Mapping Branch. This Provisional Map is equivalent to a standard map in accuracy of content. Certaines noms inscrits sur cette carte ne sont pas officiels. La Direction des levés et de la cartographie accepterait des propositions de corrections et d'ajouts. Cette carte provisoire est l'équivalent d'une carte régulière au point de vue précision de l'information.

INDICÉ en 1967 par la DIRECTION DES LEVÉS ET DE LA CARTOGRAPHIE, MINISTÈRE DE L'ÉNERGIE, DES MINES ET DES RESSOURCES, à partir des photographies aériennes prises en 1956 et 1959. Levés sur le terrain en 1956 et 1959. Imprimé en 1967. Ces cartes sont en vente au Bureau de distribution des cartes, Ministère de l'Énergie, des Mines et des Ressources, Ottawa.

SUPERSEDED EDITION



100,000 M. SQUARE IDENTIFICATION

GRID ZONE DESIGNATION	19 U
100,000 M. SQUARE IDENTIFICATION	EJ

TO GIVE A REFERENCE TO NEAREST 100 METRES

EXAMPLE: STREAM JUNCTION

EASTING: Read number on grid line immediately to left of point. Estimate tenths of a square from this line eastward to point.	28
	2837
NORTHING: Read number on grid line immediately below point. Estimate tenths of a square from this line northward to point.	67
	677
MILITARY GRID REFERENCE	2837677
Nearest similar grid reference 100,000 metres (about 63 miles)	

ONE THOUSAND METRE UNIVERSAL TRANSVERSE MERCATOR GRID ZONE 19