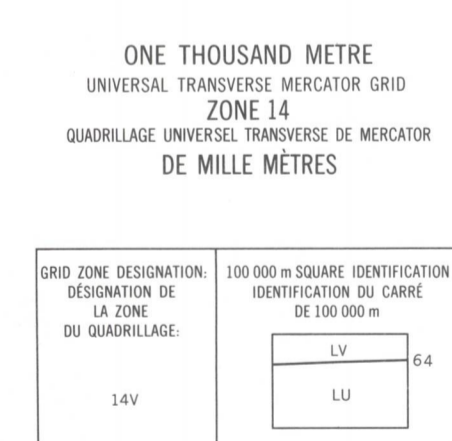



LEGEND - LÉGENDE. A detailed table listing various symbols and their corresponding features in both English and French. Symbols include lines for roads, railways, and boundaries; points for buildings and structures; and shaded areas for terrain features like marshes and floodplains.

NOTE: GRID TICKS WITH NUMBERS IN BRACKETS OR WITHOUT NUMBERS INDICATE THE 1000 METRE U.T.M. GRID. LES ANCHES NUMÉRIQUES ENTRE PARENTHÈSES OU SANS NUMÉROS INDICENT LE QUADRILLAGE U.T.M. DE 1000 MÈTRES.




Grid reference table showing coordinates for adjacent map sheets: 64 E/16, 64 F/13, 64 F/14, 64 E/9, 64 F/12, 64 F/11, 64 E/8, 64 F/5, 64 F/6.

EXAMPLE OF METHOD USED TO GIVE A REFERENCE TO NEAREST 100 METRES. EXEMPLE DE LA MÉTHODE EMPLOYÉE POUR TRACER DES REPERES À 100 MÈTRES PRÈS. Includes a diagram of a grid square with a point marked and its coordinates.

PRODUCED BY THE SURVEYS AND MAPPING BRANCH, DEPARTMENT OF ENERGY, MINES AND RESOURCES. COPIES MAY BE OBTAINED FROM THE CANADA MAP OFFICE, DEPARTMENT OF ENERGY, MINES AND RESOURCES, OTTAWA, OR YOUR NEAREST MAP DEALER.

ELEVATIONS IN METRES ABOVE MEAN SEA LEVEL. CONTOUR INTERVAL, ... 10 METRES. NORTH AMERICAN DATUM 1927. TRANSVERSE MERCATOR PROJECTION.

SAWBILL MANITOBA



ALTITUDES EN MÈTRES. ÉQUIDISTANCE DES COURBES: ... 10 MÈTRES. SYSTÈME DE RÉFÉRENCE GÉODÉSIQUE NORD-AMÉRICAIN 1927. PROJECTION TRANSVERSE DE MERCATOR.

ÉTABLI PAR LA DIRECTION DES LEVÉS ET DE LA CARTOGRAPHIE, MINISTÈRE DE L'ÉNERGIE, DES MINES ET DES RESSOURCES. LES CARTES SONT EN VENTE AU BUREAU DES CARTES DU CANADA, MINISTÈRE DE L'ÉNERGIE, DES MINES ET DES RESSOURCES, OTTAWA, OU CHEZ LE VENDEUR LE PLUS PRÈS.