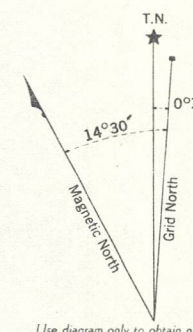




CANADA
DEPARTMENT OF NATIONAL DEFENCE
ARMY SURVEY ESTABLISHMENT

REFERENCE

- Roads:
hard surface, all weather more than 2 lanes Part completed
hard surface, all weather 2 lanes less than 2 lanes
loose surface, all weather more than 2 lanes All weather
loose surface, less than 2 lanes All weather Dry weather
Cart Track, Footpath Trail Cart Track Footpath or Trail
Special, Snow Road, etc.
Railways:
standard gauge, multiple track Station
standard gauge, single track Stop
narrow gauge, multiple track
narrow gauge, single track
Tramway on Road
Bridge, underpass or overpass
Boundary, International
Province or State
County or District
Township, Seignior or Parish
City or Town
Reservation, Indian, Military, etc.
Electric Power Line on Steel Towers on Wood Poles
Telephone, trunk route
Triangulation Station
Boundary Mon. Surv.; Mon.
Bench Mark BM 679.1
Spot Elevation, (in feet) 548
House, Barn
Buildings
Mill or Factory, small, Saw Mill, etc. SM
School S
Church
Post Office
Telephone Exchange
Mine or Open Cut
Cemetery or Churchyard [C] [G]
Quarry
Sand or Gravel Pit
Cliff
Cutting
Embankment, Dump, etc.
Lighthouse
Wharf or Pier
Foreshore Flats
Swamp or Marsh
Lake or Slough, intermittent
Glacier or Snowfield or
Stream, intermittent
Irrigation Canal, Ditches
Inundated Land
Contours, elevation
depression
approximate
Relief, not indicated by Contours
Wooded Areas, heavy
light



TO GIVE GRID REFERENCE ON THIS SHEET
FIGURES, IGNORE THE SMALLER FIGURES PRINTED AROUND THE MARGIN
OF THE MAP. THESE ARE FOR FINDING THE FULL COORDINATES.
USE ONLY THE LARGER FIGURES PRINTED IN THE MARGIN OR
ON THE FACE OF THE MAP. (See 4984)

POINT		SCHOOL	
FOR STANDARD MILITARY GRID REFERENCE			
East	North	East	North
Take West edge of square in which point lies, and read the figure printed opposite this line on North or South margin or on the line itself on the face of the map. (Estimate results Northwards.)	Take South edge of square in which point lies, and read the figure printed opposite this line on East or West margin or on the line itself on the face of the map. (Estimate results Northwards.)	26	91
STANDARD MILITARY GRID REFERENCE	262914	0's nearest 100 Metres	4

Nearest similar grid reference: 100,000 Metres (Approximately 63 Miles)

ONE THOUSAND METRE
UNIVERSAL TRANSVERSE MERCATOR GRID
ZONE 18

INDEX TO ADJOINING SHEETS

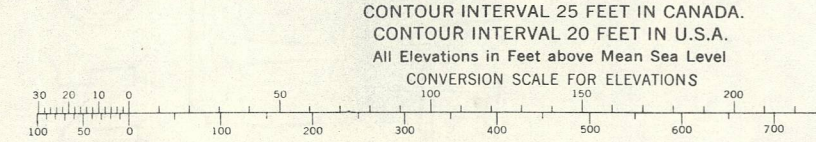
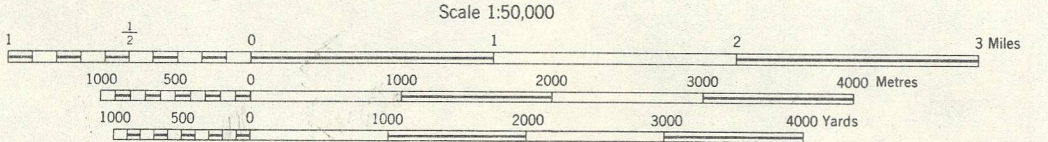
75°30'	74°30'
31 1/2	31 1/2
31 1/2	31 1/2
31 1/2	31 1/2
31 1/2	U. S. A.
44°45'	

See "Index to Maps Available"
for sheets published.

Note: Copies of this map required for official
purposes may be obtained from the Army Survey
Est. HQO, Ottawa.
The general public may obtain copies from the
Map Distribution Office, Dept. of Mines and Technical
Surveys, Ottawa, at 25 cents per copy.

CORNWALL
31 G/2 EAST HALF
SECOND EDITION

**SUPERSEDED
EDITION**



Original survey, compilation, and
reproduction at 1:63,360 by the
Army Survey Est. R.C.E. 1905-06.
Aerial photography by the R.C.A.F. 1946.
Second edition recomputed, drawn, and
printed at 1:50,000 by the A.S.E. 1949-52.