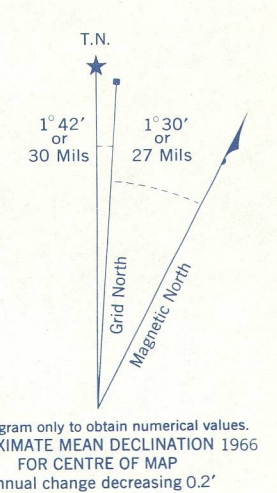

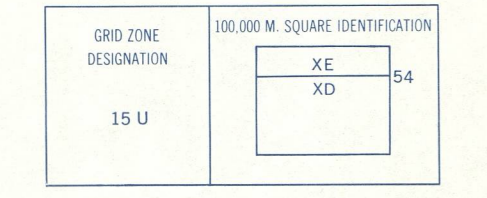


Refer to this map as: 52 B/10 EDITION 1, MCE SERIES A 751



ONE THOUSAND METRE
UNIVERSAL TRANSVERSE MERCATOR
GRID
ZONE 15



EXAMPLE OF METHOD USED TO GIVE A REFERENCE TO NEAREST 100 METRES
THE FOLLOWING REFERENCE IS CORRECT AND DOES NOT REFER TO A POINT ON THIS MAP

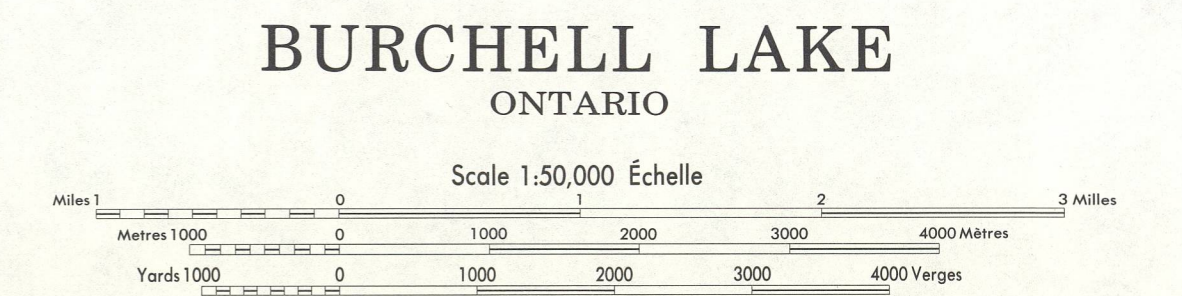
REFERENCE POINT	CHURCH (as above)
EASTING: Real number on grid line immediately to left of point	97
Extrude north of a square from this line eastward to point	97.5
NORTHING: Real number on grid line immediately below point	98
Extrude north of a square from this line northward to point	98.4

EXAMPLE MILITARY GRID REFERENCE 975984
Nearest similar grid reference 100,000 metres (about 63 miles)

McGILL UNIVERSITY
MAP COLLECTION
MAR 23 1971
GEOGRAPHY DEPARTMENT
MONTREAL

Produced 1967 by the SURVEYS AND MAPPING BRANCH,
DEPARTMENT OF ENERGY, MINES AND TECHNICAL SERVICES,
from aerial photographs taken in 1965. Field survey 1963.
Printed 1965.
Copies may be obtained from the Map Distribution Office,
Department of Energy, Mines and Resources, Ottawa.

Roads: Routes: **Real highway** **Canadian 5 lanes**
hard surface, all weather: **pavés, toute saison** **2 chaussées asphaltées** **4 voies de 2 voies**
hard surface, all weather: **pavés, toute saison** **2 voies** **chaussées asphaltées** **trois de 2 voies**
loose or stabilized surface, all weather: **gravier aggloméré, toute saison** **2 lanes or more** **trois de 2 voies**
loose surface, dry weather and unclassified streets: **de gravier, temps sec et** **rues hors classes** **de terre** **moins de 2 voies**
cart track: **de terre**
trail or portage: **sentier ou portage**



This Provisional Map is equivalent to a standard map in accuracy of content.
Some names on this map are not yet official. Corrections or additions are made by the Surveys and Mapping Branch.

Cette carte provisoire équivaut à une carte régulière en ce qui concerne la précision de l'information.
Certains noms inscrits sur cette carte ne sont pas encore officiels. La Direction des levés et de la cartographie s'occupe de leur régularisation et de leur ajout.

CONTOUR INTERVAL 50 FEET
Elevations in feet above Mean Sea Level
North American Datum 1927
Transverse Mercator Projection

Échelle en 1967, par la DIRECTION DES LEVÉS ET DE LA CARTOGRAPHIE,
MINISTÈRE DE L'ÉNERGIE, DES RESSOURCES, DES RECHERCHES ET DES SERVICES,
des photographies aériennes prises en 1965. Levés sur le terrain en 1963, reprenant
en 1965.
Ces cartes sont en vente au Bureau de distribution des cartes,
ministère de l'Énergie, des Mines et des Ressources, Ottawa.

SUPERSEDED
EDITION