


Military users, refer to this map as:
SERIES A 701 SÉRIE
MAP 63-1/10 CARTE
ÉDITION 1 MCE ÉDITION



LEGEND - LÉGENDE

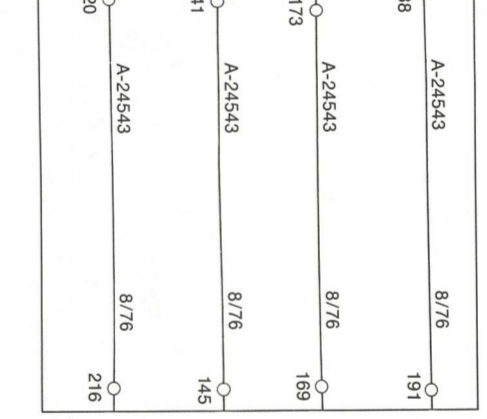
- ROAD, HARD SURFACE: ALL WEATHER
ROAD, LOOSE SURFACE
CART TRACK, WINTER ROAD
TRAIL, CUT LINE, PORTAGE
BUILT-UP AREA
BRIDGE
SEAPLANE BASE, SEAPLANE ANCHORAGE
HOUSE, BARN
CHURCH, SCHOOL, POST OFFICE
TOWER, FIRE, COMMUNICATION
WELL, OIL, GAS, TANK, WATER
POWER TRANSMISSION LINE
MINE, GRAVEL PIT
CUTTING, EMBANKMENT
INTERNATIONAL, PROVINCIAL BOUNDARY WITH MONUMENT
PROVINCIAL BOUNDARY, UNSURVEYED
COUNTY, DISTRICT BOUNDARY
TOWNSHIP, PARISH BOUNDARY
MUNICIPALITY BOUNDARY
RESERVE, SANCTUARY, PARK, ETC. BOUNDARY
OUTLINED LANDMARK AREA, BOUNDARY APPROXIMATE, ETC.
D.L.S. TOWNSHIP CORNER, SURVEYED, UNSURVEYED
D.L.S. SECTION CORNERS
HORIZONTAL CONTROL POINT
BENCH MARK WITH ELEVATION
SPOT ELEVATION, PRECISE
STREAM OR SHORELINE, INDEFINITE
LAKE, INTERMITTENT LAKES
FLOODED LAND
MARSH; SWAMP (WOODDED); STRING BOG
RAPIDS; FALLS; RAPIDS
FORESHORE FLATS, SAND IN WATER; ROCKS
TUNDRA; LAKES IN TUNDRA; POLYGONS OF TUNDRA
PALSA BOG; RAISED BEACHES
DAM; WHARF
ICEFIELD (GLACIER); MORANE
PINGO
DITCH
CONTOURS
APPROXIMATE CONTOURS
DEPRESSION CONTOUR
CLIFF
SPOT ELEVATION, APPROXIMATE; LAND; WATER
ESKER
SAND, SAND DUNES
HISTORIC SITE
WOODED AREA, FOREST; CLEARED AREA

GLOSSARY-GLOSSAIRE

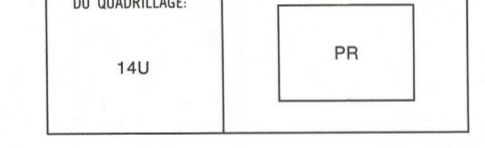
CABIN - CABINE

PHOTOGRAPHY PHOTOGRAPHIE

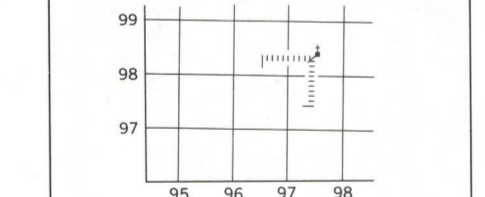
COMPILED RESTITUTION




GRID ZONE DESIGNATION



EXAMPLE OF METHOD USED



REVISION



REFERENCE POINT

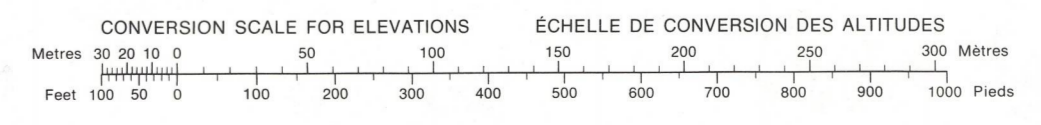
CHURCH - ÉGLISE
EASTING: Read number on grid line immediately to left of point.
NORTHING: Read number on grid line immediately below point.

ONE THOUSAND METRE UNIVERSAL TRANSVERSE MERCATOR GRID

ZONE 14
QUADRILLAGE DE MILLE MÈTRES
TRANSVERSE UNIVERSEL DE MERCATOR

Table with grid coordinates: 63-1/14, 63-1/15, 63-1/16, 63-1/11, 63-1/10, 63-1/9, 63-1/6, 63-1/7, 63-1/8

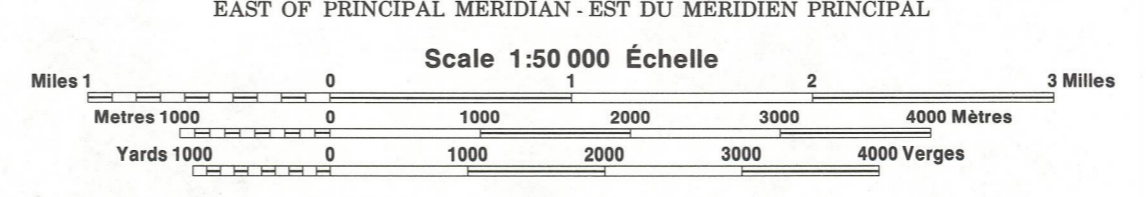
The 1983 MAGNETIC BEARING is 4°44' (84 mils) EAST OF GRID NORTH. ANNUAL CHANGE DECREASING 13.8". GRID NORTH is 1°50' (33 mils) EAST OF TRUE NORTH for centre of map.



PRODUCED BY THE SURVEYS AND MAPPING BRANCH, DEPARTMENT OF ENERGY, MINES AND RESOURCES, OTTAWA. PUBLISHED IN 1983.

ELEVATIONS IN METRES ABOVE MEAN SEA LEVEL. CONTOUR INTERVAL: 10 METRES. NORTH AMERICAN DATUM 1927. TRANSVERSE MERCATOR PROJECTION.

RURAK LAKE MANITOBA



ALTITUDES EN MÈTRES. ÉQUIDISTANCE DES COURBES: 10 MÈTRES. SYSTÈME DE RÉFÉRENCE GÉODÉSIQUE NORD-AMÉRICAIN 1927. PROJECTION TRANSVERSE DE MERCATOR.

ÉTABLI PAR LA DIRECTION DES LÈVES ET DE LA CARTOGRAPHIE, MINISTÈRE DE L'ÉNERGIE, DES MINES ET DES RESSOURCES, OTTAWA. PUBLIÉ EN 1983.

RURAK LAKE 63-1/10 ÉDITION 1