

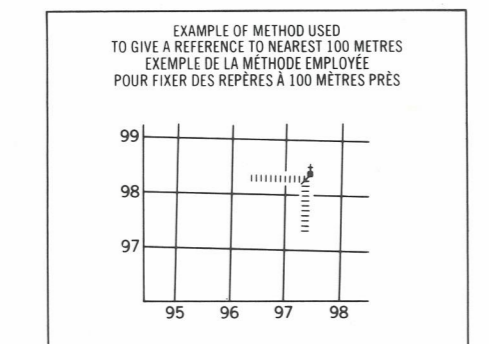
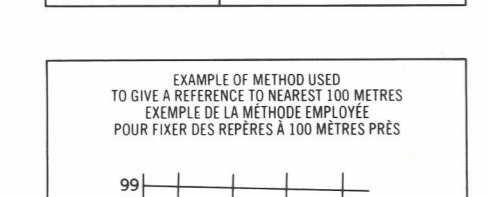
LEGEND - LÉGENDE

Legend table with two columns: English and French descriptions of symbols for roads, railways, bridges, water features, and boundaries.

PHOTOGRAPHY PHOTOGRAPHIE

Table showing photography compilation and restitution details with grid coordinates.

GRID ZONE DESIGNATION



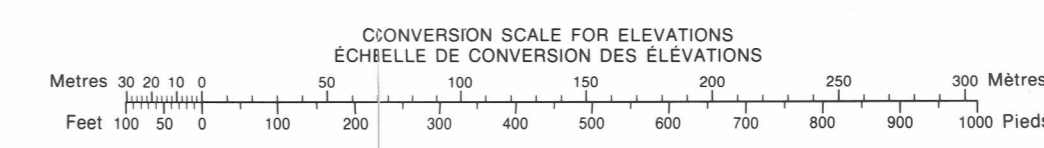
REVISION

Table with two columns for revision details, including grid coordinates.

REFERENCE POINT CHURCH - EGLISE (see above or below) EASTING: Road number on grid line immediately to left of point. LONGITUDE EST: Note the number of the line of the grid immediately to the left of the point. Estimate length of a square from this line eastward to point. Estimate the number of squares of the grid between this line and the reference point. NORTHING: Road number on grid line immediately below point. LATITUDE NORTH: Note the number of the line of the grid immediately below the point. Estimate length of a square from this line northward to point. Estimate the number of squares of the grid between this line and the reference point. GRID REFERENCE SAMPLE EXAMPLE OF GRID SQUARE 97984. Nearest similar grid reference 100,000 metres (about 63 miles). La référence semblable est 100,000 mètres (environ 63 milles).

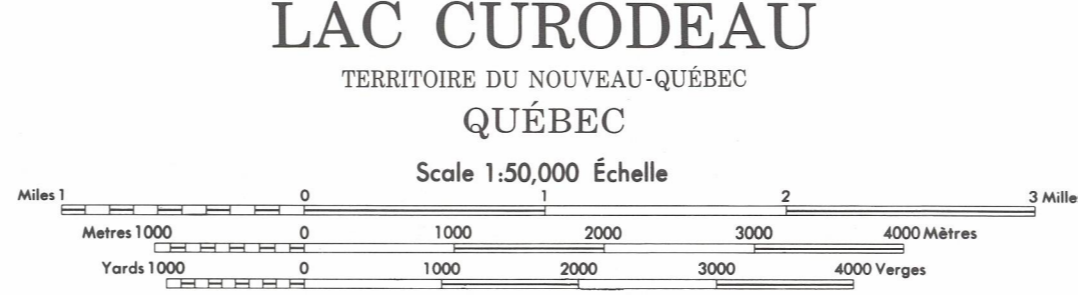
Table of grid coordinates: 35 B/1, 35 A/4, 35 A/3, 34-O/16, 34 P/13, 34 P/14, 34-O/9, 34 P/12, 34 P/11.

ONE THOUSAND METRE UNIVERSAL TRANSVERSE MERCATOR GRID ZONE 18 QUADRILLAGE DE MILLE MÈTRES UNIVERSEL TRANSVERSE DE MERCATOR. The 1978 MAGNETIC BEARING is 33°28' (895 mils) WEST OF GRID NORTH. ANNUAL CHANGE DECREASING 12.9'. GRID NORTH is 1°05' (19 mils) EAST OF TRUE NORTH for centre of map. La RÉFÉRENCE MAGNÉTIQUE en 1978 est à 33°28' (895 mils) OUEST DU NORD DU QUADRILLAGE. VARIATION ANNUELLE DÉCROISSANTE 12.9'. NORD DU QUADRILLAGE est 1°05' (19 mils) à l'est du NORD GÉOGRAPHIQUE au centre de la carte.



PRODUCED BY THE SURVEYS AND MAPPING BRANCH, DEPARTMENT OF ENERGY, MINES AND RESOURCES, OTTAWA. 1978 INFORMATION CURRENT AS OF 1978. COPIES MAY BE OBTAINED FROM THE CANADA MAP OFFICE, DEPARTMENT OF ENERGY, MINES AND RESOURCES, OTTAWA, OR YOUR NEAREST MAP DEALER. © 1978 HER MAJESTY THE QUEEN IN RIGHT OF CANADA, DEPARTMENT OF ENERGY, MINES AND RESOURCES.

ELEVATIONS IN METRES ABOVE MEAN SEA LEVEL CONTOUR INTERVAL ..... 10 METRES NORTH AMERICAN DATUM 1927 TRANSVERSE MERCATOR PROJECTION



LAC CURODEAU TERRITOIRE DU NOUVEAU-QUÉBEC QUÉBEC

ELEVATIONS EN MÈTRES AU-DESSUS DU NIVEAU MOYEN DE LA MER EQUIDISTANCE DES COURBES ..... 10 MÈTRES SYSTÈME DE RÉFÉRENCE GÉODÉSIQUE NORD-AMÉRICAIN 1927 PROJECTION TRANSVERSE DE MERCATOR

ON PEUT OBTENIR DES RENSEIGNEMENTS SUR LE LIEU ET L'ALTITUDE EXACTE DES RÉPÈRES DE NIVELLEMENT EN ÉCRIVANT AUX NIVEAUX GÉODÉSQUES, DIRECTION DES LEVÉS ET DE LA CARTOGRAPHIE, OTTAWA.

ÉTABLI PAR LA DIRECTION DES LEVÉS ET DE LA CARTOGRAPHIE, MINISTÈRE DE L'ÉNERGIE, DES MINES ET DES RESSOURCES, OTTAWA, EN 1978. RENSEIGNEMENTS À OBTENIR DES SOURCES, OTTAWA, OU CHEZ LE VENDEUR LE PLUS PRÈS. CES CARTES SONT EN VENTE AU BUREAU DES CARTES DU CANADA, MINISTÈRE DE L'ÉNERGIE, DES MINES ET DES RESSOURCES, OTTAWA, OU CHEZ LE VENDEUR LE PLUS PRÈS. © 1978, SA MAJESTÉ LA REINE DU CHEF DU CANADA, MINISTÈRE DE L'ÉNERGIE, DES MINES ET DES RESSOURCES.