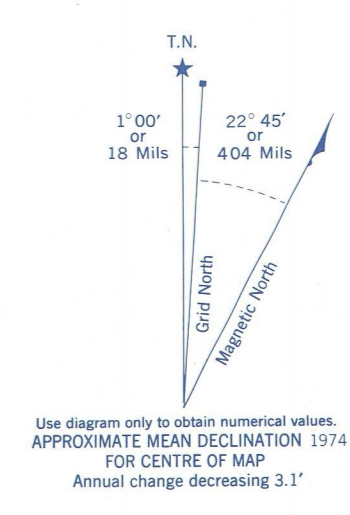
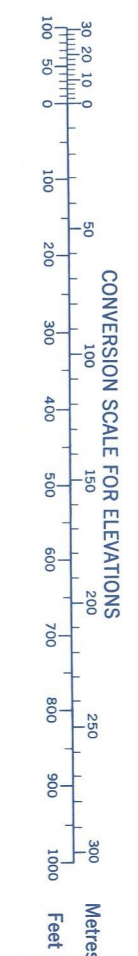


Refer to this map as: 83 G/12 EDITION 2 MCE SERIES A 741



ONE THOUSAND METRE UNIVERSAL TRANSVERSE MERCATOR GRID ZONE 11

GRID ZONE DESIGNATION	100,000 M. SQUARE IDENTIFICATION
11U	NK

EXAMPLE OF METHOD USED TO GIVE A REFERENCE TO NEAREST 100 METRES
THE FOLLOWING GRID REFERENCE IS SHOWN ONLY AND DOES NOT REFER TO A POINT ON THE MAP

99			
98			
97			
	95	97	98

REFERENCE POINT CHURCH (see above)

EASTING: Road number on grid line immediately to left of point
Estimate tenths of a square from this line eastward to point


NORTHING: Road number on grid line immediately below point
Estimate tenths of a square from this line northward to point

EXAMPLE MILITARY GRID REFERENCE 979584
Nearest similar grid reference 100,000 metres (about 63 miles)

CARROT CREEK
IMPROVEMENT DISTRICT 14
ALBERTA

WEST OF FIFTH MERIDIAN - OUEST DU CINQUIEME MERIDIEN

Scale 1:50,000 échelle



Produced by the SURVEYS AND MAPPING BRANCH, DEPARTMENT OF ENERGY, MINES AND RESOURCES, based on maps and photographs taken in 1976. Further details are available from the Canada Map Office, Department of Energy, Mines and Resources, Ottawa, or your nearest map dealer.
© Canada Copyright Reserved 1974

Roads: hard surface, all weather	Roads: pavée, toute saison	1	2
hard surface, all weather	pavée, toute saison	3	4
loose or stabilized surface, all weather	gravier aggloméré, toute saison	5	6
loose surface, dry weather and unclassified streets	de gravier, temps sec et routes hors classe	7	8
cart track	de terre	9	10
trail, cut line or portage	sentier, percée ou portage	11	12

This Provisional Map is equivalent to a standard map in accuracy of content.
Certaines notes explicites sur cette carte ne sont pas encore officielles. La Direction des levés et de la cartographie assure que au public de lui signaler corrections et additions.
Échelle en pieds au-dessus de la mer moyen de la mer
North American Datum 1927
Transverse Mercator Projection

Cette carte provisoire équivaut une carte régulière au point de vue précision de l'information.
Certaines notes explicites sur cette carte ne sont pas encore officielles. La Direction des levés et de la cartographie assure que au public de lui signaler corrections et additions.
Échelle en mètres au-dessus du niveau moyen de la mer
Système de référence géodésique nord-américain, 1927
Projection transverse de Mercator

Établi par la DIRECTION DES LEVÉS ET DE LA CARTOGRAPHIE, MINISTÈRE DE L'ÉNERGIE, DES MINES ET DES RESSOURCES, basé sur les cartes et photographies prises en 1974.
Des cartes et notes explicites sur cette carte ne sont pas encore officielles. La Direction des levés et de la cartographie assure que au public de lui signaler corrections et additions.
© Canada 1974, tous droits réservés

Produced by the SURVEYS AND MAPPING BRANCH, DEPARTMENT OF ENERGY, MINES AND RESOURCES, based on maps and photographs taken in 1976. Further details are available from the Canada Map Office, Department of Energy, Mines and Resources, Ottawa, or your nearest map dealer.
© Canada Copyright Reserved 1974

SUPERSEDED EDITION