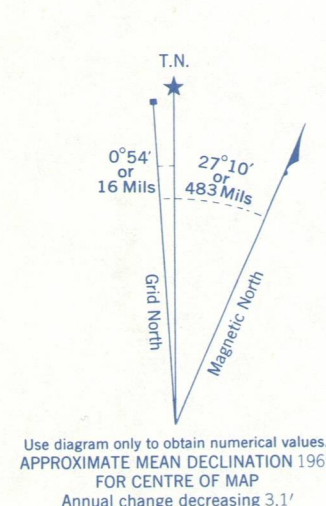





Refer to this map as: 103 G/9 E EDITION 1 MCE SERIES A 721



GRID ZONE DESIGNATION	100,000 M. SQUARE IDENTIFICATION
9U	VK
TO GIVE A REFERENCE TO NEAREST 100 METRES	
EXAMPLE: ROCK	
EASTING: Read number on grid line immediately to left of point	26
Estimate tenths of a square from this line eastward to point.	4
NORTHING: Read number on grid line immediately below point	47
Estimate tenths of a square from this line northward to point.	4
MILITARY GRID REFERENCE	26474
Nearest similar grid reference 100,000 metres (about 63 miles)	

McGILL UNIVERSITY  
MAP COLLECTION  
SEP 1 1970  
GEOGRAPHY DEPARTMENT  
MONTREAL

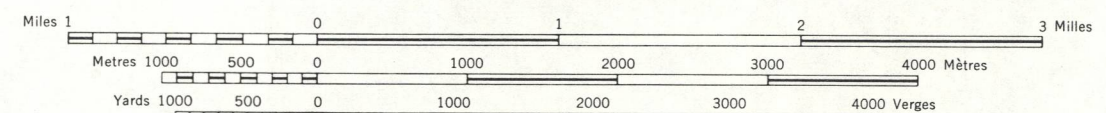
ONE THOUSAND METRE  
UNIVERSAL TRANSVERSE MERCATOR GRID  
ZONE 9

Surveyed and compiled by the SURVEYS AND MAPPING BRANCH, BRITISH COLUMBIA, produced by the MAPPING AND CHARTING ESTABLISHMENT, DEPARTMENT OF NATIONAL DEFENCE. Information depicted current as of 1961. Printed 1970.

Copies may be obtained from the Map Distribution Office, Department of Energy, Mines and Resources, Ottawa.

**McCAULEY ISLAND**

COAST DISTRICT RANGE 4  
BRITISH COLUMBIA  
SCALE 1:50,000 ÉCHELLE



- Roads:   
 loose surface, dry weather: de gravier, période sèche  
 wagon, cart track: de terre  
 trail or portage: sentier ou portage  
 Spot elevation, precise, approximate: Point coté, précis, approximatif  
 Depression contours: Courbes de cuvette  
 Cliff or low relief: Falaise ou relief peu accentué  
 Esker: Ésker  
 Pingo: Buttes de terre  
 String bogs: Marais en chapelet  
 Rock, bare or awash, submerged: Roche; rue ou à fleur d'eau, submergée

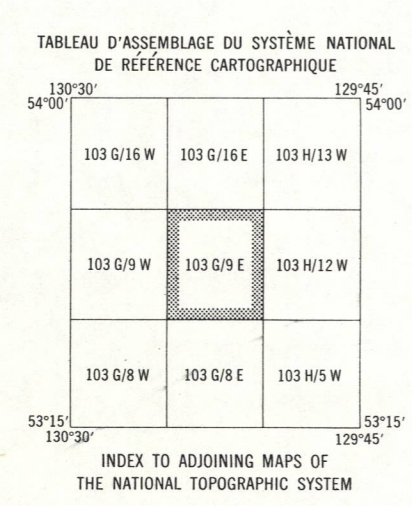
CONTOUR INTERVAL 100 FEET  
Elevations in Feet above Mean Sea Level  
Transverse Mercator Projection  
North American Datum 1927

ÉQUIDISTANCE DES COURBES 100 PIEDS  
Élévations en pieds au-dessus du niveau moyen de la mer  
Projection transverse de Mercator  
Réseau géodésique nord-américain unifié 1927

- Building: Bâtiment  
 School: École  
 Cemetery: Cimetière  
 Mine or open cut: Mine ou fosse à ciel ouvert  
 Navigational Light: Feu de navigation  
 Power transmission line: Ligne de transport d'énergie  
 River with bridge: Rivière avec pont  
 Stream, intermittent: Cours d'eau intermittent  
 Lake, intermittent, infundite: Lac intermittent, rive imprévisible  
 Marsh or swamp: Marais ou marécage  
 Post Office: Bureau de poste  
 Church: Église

Les cartes ont été publiées par la DIRECTION DES LEVES ET DE LA CARTOGRAPHIE, COLOMBIE-BRITANNIQUE et publiées par le SERVICE DE CARTOGRAPHIE, MINISTÈRE DE LA DÉFENSE NATIONALE. Remaniements à jour en 1961. Imprimé en 1970.

Ces cartes sont en vente au Bureau de distribution des cartes, ministère de l'Énergie, des Mines et des Ressources, Ottawa.



McCAULEY ISLAND  
103 G/9 E  
EDITION 1

**SUPERSEDED EDITION**