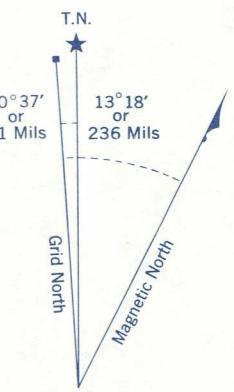





Topographic	64 B/5
Military	64 B/5
Scale	1:50,000

Military users, refer to this map as: **SERIES A 743 SÉRIE MAP 64 B/5 CARTE**  
 Références de cette carte pour usage militaire: **ÉDITION 2 MCE ÉDITION**

**ROADS-ROUTES:**  
 hard surface - pavée  
 loose surface - de gravier  
 cart track - de terre  
 trail - sentier  
 Closures - Suppressions

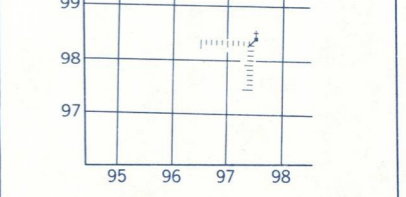


Use diagram only to obtain numerical values.  
 APPROXIMATE MEAN DECLINATION 1970 FOR CENTRE OF MAP  
 Annual change decreasing 0.8"

**ONE THOUSAND METRE UNIVERSAL TRANSVERSE MERCATOR GRID ZONE 14**

GRID ZONE DESIGNATION	14V
100,000 M. SQUARE IDENTIFICATION	MT

EXAMPLE OF METHOD USED TO GIVE A REFERENCE TO NEAREST 100 METRES  
 THE FOLLOWING IS REFERENCE TO A POINT ON THIS MAP AND DOES NOT REFER TO A POINT ON THE MAP




REFERENCE POINT	CHURCH (as above)	
EASTING	Road number on grid line immediately to left of point	97
	Estimate tenths of a square from this line eastward to point	5
		975
NORTHING	Road number on grid line immediately below point	98
	Estimate tenths of a square from this line northward to point	2
		982
EXAMPLE MILITARY GRID REFERENCE	975984	
	Nearest similar grid reference 100,000 metres (about 63 miles)	

Produced 1969, by the SURVEYS AND MAPPING BRANCH, DEPARTMENT OF ENERGY, MINES AND RESOURCES from aerial photographs taken in 1955. Field surveys 1959 and 1964. Printed 1971.  
 Copies may be obtained from the Map Distribution Office, Department of Energy, Mines and Resources, Ottawa.  
 Information current as of 1973.

**Roads:**  
 loose or stabilized surface, all weather...  
 loose surface, dry weather and unclassified streets...  
 cart track...  
 trail or portage...

**Routes:**  
 gravel aggloméré, toute saison...  
 de gravier, temps sec et rues hors classe...  
 de terre...  
 sentier ou portage...



**PEMICHIGAMAU LAKE MANITOBA**  
 WEST OF PRINCIPAL MERIDIAN - OUEST DU MÉRIDIEN PRINCIPAL

This Provisional Map is equivalent to a standard map of accuracy as indicated.  
 Some names on this map are not yet official. Corrections or additions are invited by the Surveys and Mapping Branch.

Cette carte provisoire équivaut à une carte régulière de précision indiquée.  
 Certains noms inscrits sur cette carte ne sont pas encore officiels. La direction des levés et de la cartographie avertit en public de signaler corrections et additions.  
 ÉQUIVALENCE DES COORDONNÉES DE HAUTEUR  
 Elevations in feet above Mean Sea Level  
 North American Datum 1927  
 Transverse Mercator Projection

Établie en 1969, par la DIRECTION DES LEVÉS ET DE LA CARTOGRAPHIE, MINISTÈRE DE L'ÉNERGIE, DES MINES ET DES RESSOURCES, à partir de photographies aériennes prises en 1955. Levés sur le terrain en 1959 et 1964. Imprimée en 1971.  
 Ce cartouche est en vente au Bureau de distribution des cartes, ministère de l'Énergie, des Mines et des Ressources, Ottawa.  
 Renseignements à jour en 1973.

**SUPERSEDED EDITION**