


Military users refer to this map as: Référence de cette carte pour usage militaire: SERIES A 701 SÉRIE MAP 46 E/9 CARTE ÉDITION 1 MCE ÉDITION

WHY-NEE-YULIK POINT 46 E/9 ÉDITION 1 ÉDITION

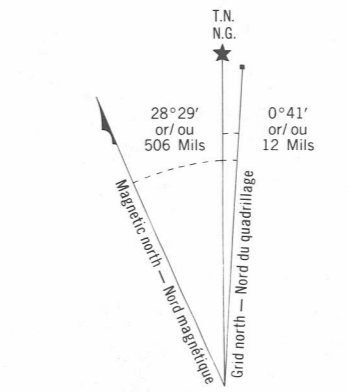
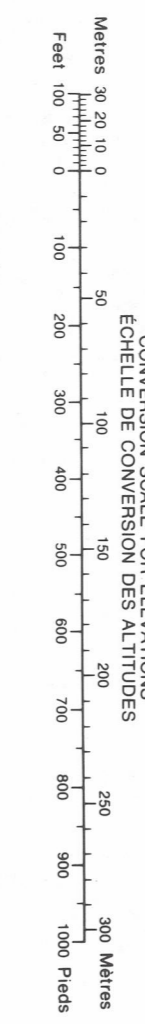


METRIC/MÉTRIQUE

METRIC/MÉTRIQUE

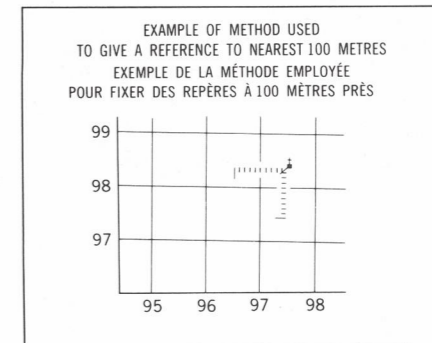
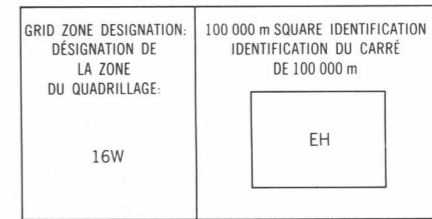
LEGEND - LÉGENDE

Legend table listing symbols for roads, railways, bridges, water features, and boundaries.



Use diagram only to obtain numerical values: APPROXIMATE MEAN DECLINATION 1987 FOR CENTRE OF MAP. Annual change increasing 15.5'

ONE THOUSAND METRE UNIVERSAL TRANSVERSE MERCATOR GRID ZONE 16



Grid coordinate reference table showing intersections of grid lines.

THE MAGNETIC COMPASS MAY BE ERRATIC IN THIS AREA. LA BOUSSOLE SERA PRÉCISÉMENT INSTABLE DANS CETTE RÉGION.

PRODUCED BY THE SURVEYS AND MAPPING BRANCH, DEPARTMENT OF ENERGY, MINES AND RESOURCES...

ELEVATIONS IN METRES ABOVE MEAN SEA LEVEL. CONTOUR INTERVAL 10 METRES

WHY-NEE-YULIK POINT DISTRICT OF KEEWATIN DISTRICT DE KEEWATIN NORTHWEST TERRITORIES TERRITOIRES DU NORD-OUEST

ALTITUDES EN MÈTRES ÉQUIDISTANCE DES COURBES . . . 10 MÈTRES

ÉTABLI PAR LA DIRECTION DES LÈVES ET DE LA CARTOGRAPHIE, LE MINISTÈRE DE L'ÉNERGIE, DES MINES ET DES RESSOURCES...

WHY-NEE-YULIK POINT 46 E/9 ÉDITION 1 ÉDITION Energy, Mines and Resources Canada