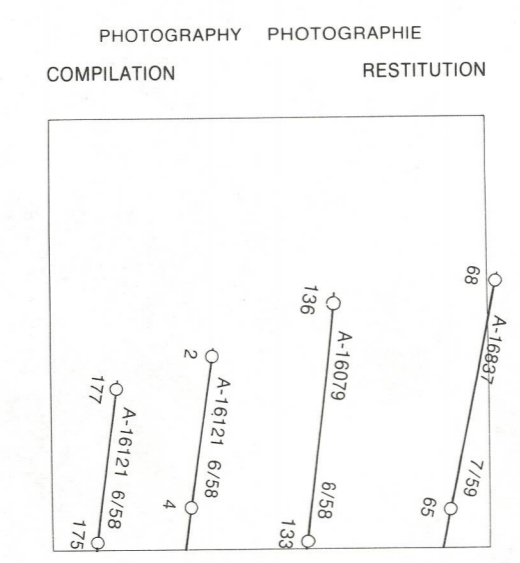


LEGEND - LÉGENDE


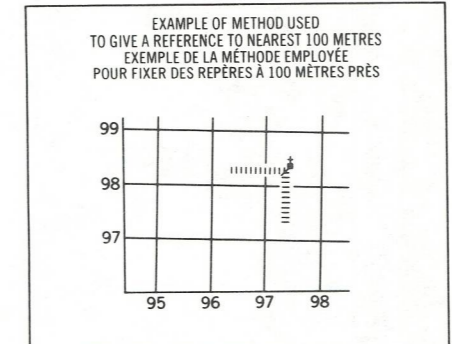
Legend table with symbols and descriptions for various features: ROAD, RAILWAY, BRIDGE, HOUSE, CHURCH, TOWER, WELLS, POWER TRANSMISSION LINE, MINE, CUTTING, GRAVEL PIT, INTERNATIONAL BOUNDARY, COUNTY BOUNDARY, TOWNSHIP BOUNDARY, DLS CORNERS, MUNICIPALITY BOUNDARY, RESERVE, BENCH MARK, SPOT ELEVATION, DIRECTION OF FLOW, LAKE, MARSH, DRY RIVER, TUNDRA, RAPIDS, FORESHORE, ROCK, DAM, WHARF, DITCH, CONTOURS, DEPRESSION, ESKER, SAND, PALSA, WOODED AREA, CLEARED AREA.

GLOSSARY - GLOSSAIRE

RAISED BEACHES - PLAGES SURELEVÉES



GRID ZONE DESIGNATION table with columns for DESIGNATION DE LA ZONE DU QUADRILLAGE and IDENTIFICATION DU CARRÉ DE 100,000 M.



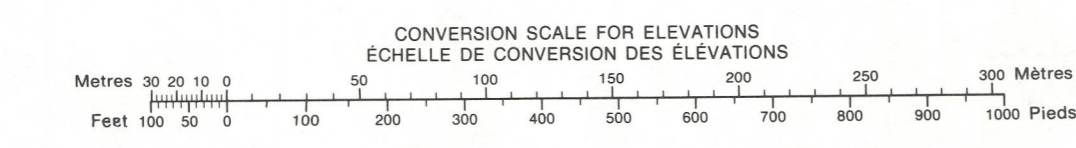
REFERENCE POINT CHURCH - EGLISE (in above or below) EASTING, NORTHING, LONGITUDE, EST, NORTHING, LATITUDE, NORTH, GRID REFERENCE, EXAMPLE OF QUADRILLAGE.

ONE THOUSAND METRE UNIVERSAL TRANSVERSE MERCATOR GRID ZONE 15 QUADRILLAGE DE MILLE MÈTRES UNIVERSEL TRANSVERSE DE MERCATOR

Grid zone designations table with columns for 58 F/4, 58 F/3, 58 F/2, 58 C/13, 58 C/14, 58 C/15.

THE 1978 MAGNETIC BEARING IS 58°22' (1002 mils) WEST OF GRID NORTH. ANNUAL CHANGE DECREASING 83.0'. GRID NORTH IS 1°27' (26 mils) WEST OF TRUE NORTH for center of map.

THE MAGNETIC COMPASS IS LIKELY TO BE USELESS IN THIS AREA. LA BOUSOLE SERA PROBABLEMENT INUTILE DANS CETTE RÉGION.



PRODUCED BY THE SURVEYS AND MAPPING BRANCH, DEPARTMENT OF ENERGY, MINES AND RESOURCES. OTTAWA, 1978. INFORMATION CURRENT AS OF 1978. COPIES MAY BE OBTAINED FROM THE CANADA MAP OFFICE, DEPARTMENT OF ENERGY, MINES AND RESOURCES, OTTAWA, OR YOUR NEAREST MAP DEALER.

ELEVATIONS IN METRES ABOVE MEAN SEA LEVEL. CONTOUR INTERVAL 10 METRES. NORTH AMERICAN DATUM 1927. TRANSVERSE MERCATOR PROJECTION. INFORMATION CONCERNING LOCATION AND PRECISE ELEVATION OF BENCH MARKS CAN BE OBTAINED BY WRITING TO THE GEODETIC SURVEY, SURVEYS AND MAPPING BRANCH, OTTAWA.

CAPE ANNE DISTRICT OF FRANKLIN NORTHWEST TERRITORIES. Scale 1:50,000 Échelle. 0 1000 2000 3000 4000 Mètres. 0 1000 2000 3000 4000 Yards.

ELEVATIONS IN METRES AU-DESSUS DU NIVEAU MOYEN DE LA MER. ÉQUIDISTANCE DES COURBES 10 MÈTRES. SYSTÈME DE RÉFÉRENCE GÉODÉSIQUE NORD-AMÉRICAIN 1927. PROJECTION TRANSVERSE DE MERCATOR. ON PEUT OBTENIR DES RENSEIGNEMENTS SUR LE LIEU ET L'ALTITUDE EXACTE, DES RÉPÈRES DE NIVELLEMENT EN ÉCRIVANT AUX LEVÉS GÉODÉSQUES, DIRECTION DES LEVÉS ET DE LA CARTOGRAPHIE, OTTAWA.

ÉTABLI PAR LA DIRECTION DES LEVÉS ET DE LA CARTOGRAPHIE, MINISTÈRE DE L'ÉNERGIE, DES MINES ET DES RESSOURCES, OTTAWA, EN 1978. RENSEIGNEMENTS À OBTENIR EN ÉCRIVANT AU BUREAU DES CARTES DU CANADA, MINISTÈRE DE L'ÉNERGIE, DES MINES ET DES RESSOURCES, OTTAWA, OU CHEZ LE VENDOR LE PLUS PROCHÉ. © 1978 SA MAJESTÉ LA REINE DU CHEF DU CANADA, MINISTÈRE DE L'ÉNERGIE, DES MINES ET DES RESSOURCES.

CAPE ANNE 58 F/3 EDITION 1