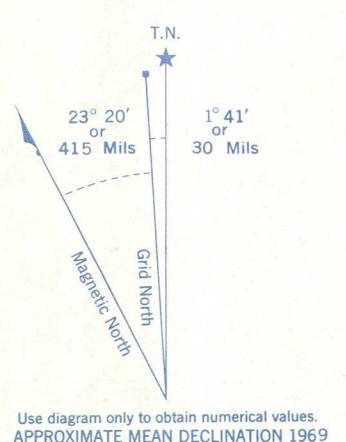

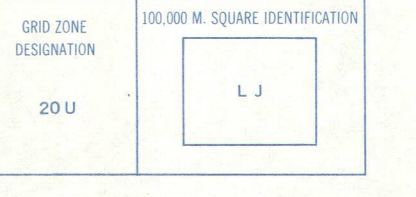


Refer to this map as: 22 A/6 EDITION 2 MCE SERIES A/F1



ONE THOUSAND METRE  
UNIVERSAL TRANSVERSE MERCATOR GRID  
ZONE 20



EXAMPLE OF METHOD USED TO GIVE A REFERENCE TO NEAREST 100 METRES

NEAREST 100 METRES REFERENCE TO A SQUARE CORNER AND DOES NOT REFER TO A POINT ON THE MAP

99	98	97	96
95	96	97	98

REFERENCE POINT CHURCH (see above)

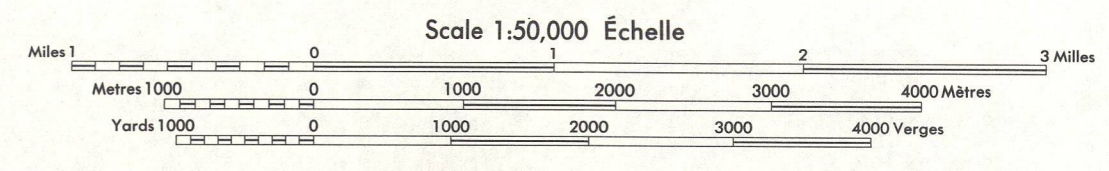
CASTING: Road number on grid line immediately to left of point	97
ESTIMATE: Estimate metres to a square from this line eastward to point	97.5
WESTING: Road number on grid line immediately below point	98
ESTIMATE: Estimate metres to a square from this line northward to point	98.5

EXAMPLE MILITARY GRID REFERENCE 975084

Nearest similar grid reference 100,000 metres (about 63 miles)

Produced by the SURVEYS AND MAPPING BRANCH, DEPARTMENT OF ENERGY, MINES AND RESOURCES. Based on aerial photographs taken in 1964. Printed 1971. Copies may be obtained from the Map Distribution Office, Department of Energy, Mines and Resources, Ottawa.

HONORAT  
QUEBEC



This Provisional Map is equivalent to a standard map in accuracy of content. Some names on this map are not yet official. Corrections or additions are invited by the Surveys and Mapping Branch.

Cette carte provisoire équivaut à une carte régulière en ce qui concerne la précision de l'information. Certains noms inscrits sur cette carte ne sont pas encore officiels. La Direction des levés et de la cartographie saurait gré au public de lui signaler corrections ou additions.

Établie par la DIRECTION DES LEVÉS ET DE LA CARTOGRAPHIE, MINISTÈRE DE L'ÉNERGIE, DES MINES ET DES RESSOURCES. Mise à jour à l'aide de photographies aériennes prises en 1964. Vérification des contours en 1964. Imprimé en 1971. Ces cartes sont en vente au Bureau de distribution des cartes, ministère de l'Énergie, des Mines et des Ressources, Ottawa.

Roads: loose or stabilized surface, all weather	Roads: gravier aggloméré, toute saison	2 lanes or more	less than 2 lanes
loose surface, dry weather and unimproved streets	de graver, temps sec et rues non classées	2 voies ou plus	moins de 2 voies
cut track	de terre		
trail or portage	sentier ou portage		

CONTOUR INTERVAL 50 FEET  
Elevations in Feet above Mean Sea Level  
North American Datum 1927  
Transverse Mercator Projection

EQUIDISTANCE DES COURBES 50 PIEDS  
Élévations en pieds au-dessus du niveau moyen de la mer  
Système de référence géodésique nord-américain 1927  
Projection Transverse de Mercator

**SUPERSEDED EDITION**

