
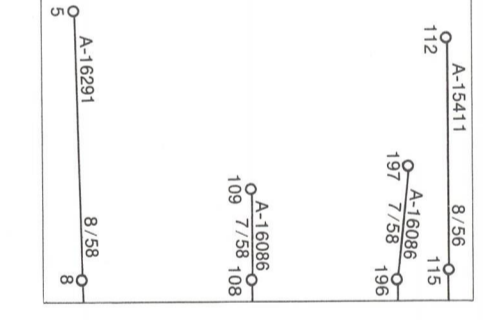
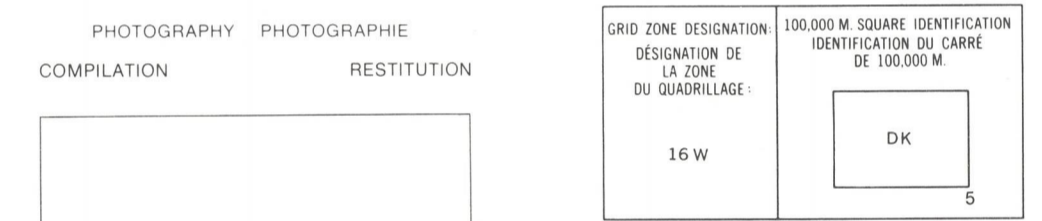


C O M M I T T E E B A Y

NOTE: OFF SHORE ISLANDS LIE WITHIN THE DISTRICT OF FRANKLIN N.W.T.

LEGEND - LÉGENDE

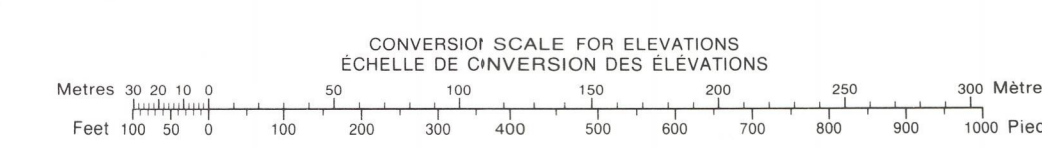
Legend table with two columns: English and French descriptions of symbols for roads, landmarks, drainage, boundaries, and relief. Includes symbols for paved roads, bridges, houses, rivers, and contour lines.



EXAMPLE OF METHOD USED TO GIVE A REFERENCE TO NEAREST 100 METRES. EXEMPLE DE LA MÉTHODE EMPLOYÉE POUR FAIRE DES REPÈRES À 100 MÈTRES PRÈS. Includes instructions for reading grid coordinates and elevations.

Table showing grid zone designations (e.g., 46 M/12, 46 M/11, 46 M/10) and magnetic bearing information for the region.


THE MAGNETIC COMPASS IS LIKELY TO BE USELESS IN THIS AREA. LA BOUSSOLE SERA PROBABLEMENT INUTILE DANS CETTE RÉGION.



PRODUCED BY SURVEYS AND MAPPING BRANCH, DEPARTMENT OF ENERGY, MINES AND RESOURCES, OTTAWA, 1974.

CONTOUR INTERVAL: 50 FEET. ELEVATIONS IN FEET ABOVE MEAN SEA LEVEL. NORTH AMERICAN DATUM 1927. TRANSVERSE MERCATOR PROJECTION.

CAPE SIMPSON NORTHWEST TERRITORIES



EQUIDISTANCE DES COURBES: 50 PIEDS. ÉLEVATIONS EN PIEDS AU-DESSUS DU NIVEAU MOYEN DE LA MER. SYSTÈME DE RÉFÉRENCE GÉODÉSIQUE NORD-AMÉRICAIN 1927. PROJECTION TRANSVERSE DE MERCATOR.

ÉTABLI PAR LA DIRECTION DES LÈVES ET DE LA CARTOGRAPHIE, MINISTÈRE DE L'ÉNERGIE, DES MINES ET DES RESSOURCES, OTTAWA, EN 1974. CES CARTES SONT EN VENTE AU BUREAU DE DISTRIBUTION DES CARTES, MINISTÈRE DE L'ÉNERGIE, DES MINES ET DES RESSOURCES, OTTAWA.