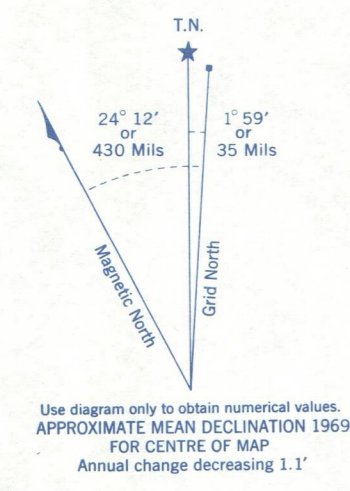
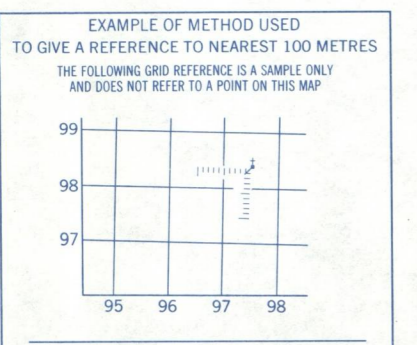
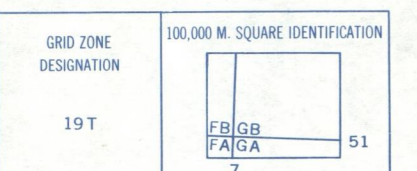


Refer to this map as:
21 J/1
EDITION 3 MCE
SERIES A791



ONE THOUSAND METRE
UNIVERSAL TRANSVERSE MERCATOR
ZONE 19



REFERENCE POINT CHURCH (see above)

EASTING	Road number on grid line immediately east of point	97
	Estimate half of a square from this line westward to point	97.5
NORTHING	Road number on grid line immediately below point	96
	Estimate half of a square from this line northward to point	96.5

EXAMPLE MILITARY GRID REFERENCE 579584
Measured under grid where 100,000 metres about 50 metres

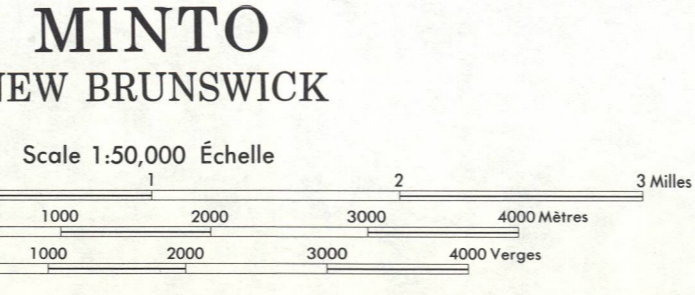
BROWN NUMBERED TICKS INDICATE THE 1000 METRE U.T.M. GRID ZONE 20

McGILL UNIVERSITY
MAP COLLECTION
FEB 13 1975
GEOGRAPHY DEPARTMENT
MONTREAL

Produced by the SURVEYS AND MAPPING BRANCH,
DEPARTMENT OF ENERGY, MINES AND RESOURCES.
Updated from aerial photographs taken in 1956 and 1958.
Colour from 1966 Printed 1972.

Roads:
hard surface, all weather ————
hard surface, all weather ————
loose or stabilized surface, all weather ————
loose surface, dry weather and
unclassified streets ————
cart track ————
trail or portage ————

Roads:
pavée, toute saison ————
pavée, toute saison ————
gravier aggloméré, toute saison ————
gravier, temps sec et
rues hors classe ————
carrière ————
sentier ou portage ————



This Provisional Map is equivalent to a standard
map in accuracy of content.

Cette carte provisoire équivaut à une carte régulière
au point de vue précision de l'information.

Établi par la DIRECTION DES LÈVES ET DE LA CARTOGRAPHIE,
MINISTÈRE DE L'ÉNERGIE, DES MINES ET DES RESSOURCES.
Mis à jour à l'aide de photographies aériennes prises en 1956 et 1958.
Couleurs des ouvrages en 1966. Imprimé en 1972.