

Military users, refer to this map as: Références de cette carte pour usage militaire: ÉDITION 1 MCE ÉDITION

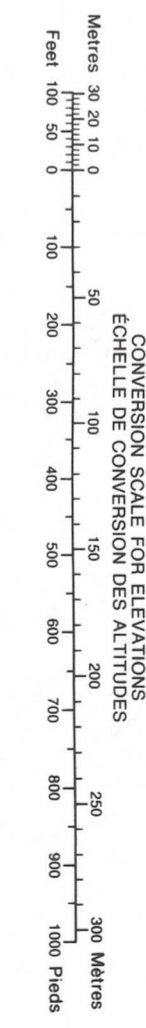
ROBINHOOD BAY 55 N/16 ÉDITION 1 / ÉDITION



LEGEND - LÉGENDE table with symbols and descriptions for various map features like roads, railways, water bodies, and boundaries.

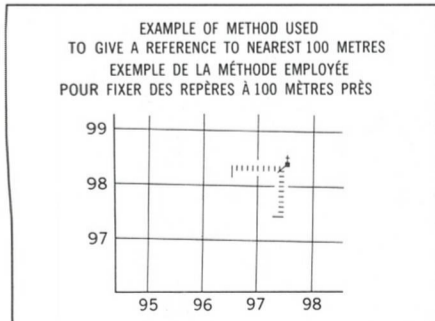
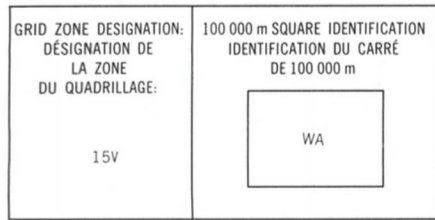
METRIC/MÉTRIQUE

METRIC/MÉTRIQUE



Use diagram only to obtain numerical values APPROXIMATE NEAR ELEVATION 1987 FOR CENTER OF MAP. Annual change increasing 35%.

ONE THOUSAND METRE UNIVERSAL TRANSVERSE MERCATOR GRID ZONE 15



Grid reference table with columns for Easting and Northing coordinates.

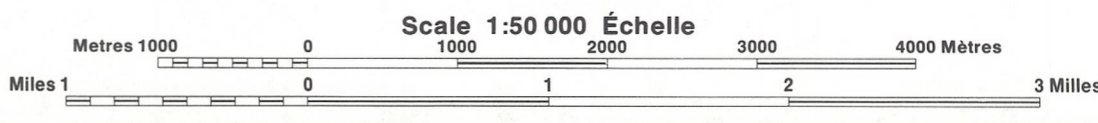
THE MAGNETIC COMPASS MAY BE ERRATIC IN THIS AREA

EXAMPLE OF METHOD USED TO GIVE A REFERENCE TO NEAREST 100 METRES

PRODUCED BY THE SURVEYS AND MAPPING BRANCH, DEPARTMENT OF ENERGY, MINES AND RESOURCES...

ELEVATIONS IN METRES ABOVE MEAN SEA LEVEL. CONTOUR INTERVAL 10 METRES

ROBINHOOD BAY DISTRICT OF KEEWATIN DISTRICT DE KEEWATIN NORTHWEST TERRITORIES TERRITOIRES DU NORD-OUEST



ALTITUDES EN MÈTRES ÉQUIDISTANCE DES COURBES . . . 10 MÈTRES

ÉTABLI PAR LA DIRECTION DES LEVÉS ET DE LA CARTOGRAPHIE, MINISTÈRE DE L'ÉNERGIE, DES MINES ET DES RESSOURCES...