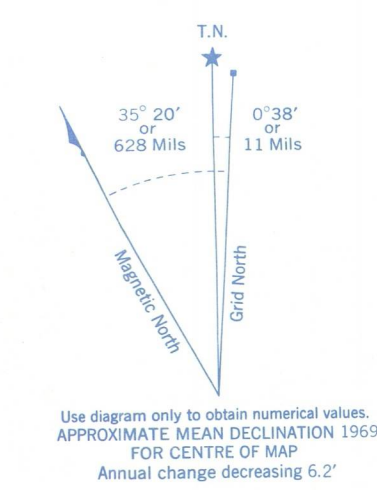
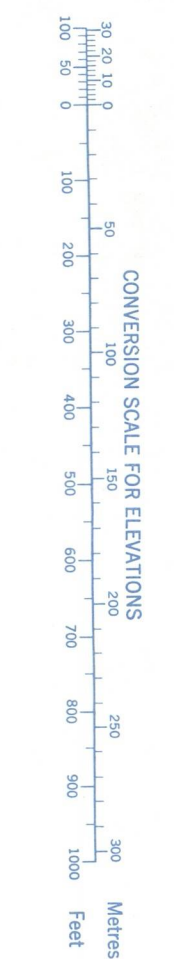


Refer to this map as: 14 D/9 EDITION 1 MCE SERIES A 771



ONE THOUSAND METRE UNIVERSAL TRANSVERSE MERCATOR GRID ZONE 20

Table with 2 columns: GRID ZONE DESIGNATION (20V), 100,000 M. SQUARE IDENTIFICATION (NT)

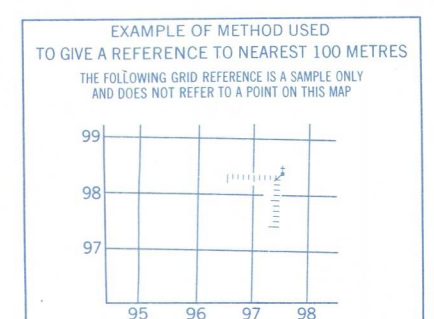



Table with 2 columns: REFERENCE POINT (CHURCH), EASTING (97, 95, 97.5, 96, 98), NORTHING (96, 97, 98, 96.5, 97.5, 95.5, 96.5)

McGILL UNIVERSITY MAP COLLECTION MAR 29 1973 GEOGRAPHY DEPARTMENT MONTREAL

Produced, 1969, by the SURVEYS AND MAPPING BRANCH, DEPARTMENT OF ENERGY, MINES AND TECHNICAL RESOURCES...

This Provisional Map is equivalent to a standard map in accuracy of content. Some names on this map are not yet official.

TIKKOATOKAK BAY LABRADOR NORTH DISTRICT NEWFOUNDLAND Scale 1:50,000 Échelle



Cette carte provisoire équivaut à une carte régulière au point de vue précision de l'information.

Établie en 1969, par la DIRECTION DES LEVÉS ET DE LA CARTOGRAPHIE, MINISTÈRE DE L'ÉNERGIE, DES MINES ET DES RESSOURCES...