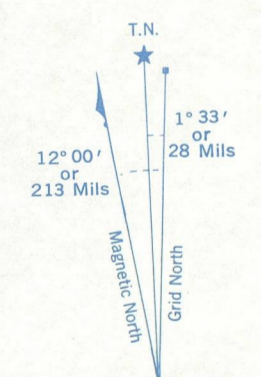
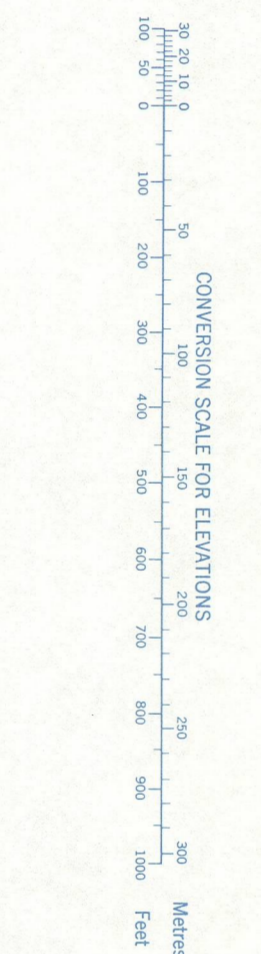




Refer to this map as: 31L/15W EDITION 1 ASE SERIES A761



Use diagram only to obtain numerical values. APPROXIMATE MEAN DECLINATION 1963 FOR CENTRE OF MAP. Annual change decreasing 1.8'

GRID ZONE DESIGNATION	100,000 M. SQUARE IDENTIFICATION
17T	PC PB 52

TO GIVE A REFERENCE TO NEAREST 100 METRES

EXAMPLE: ROCK

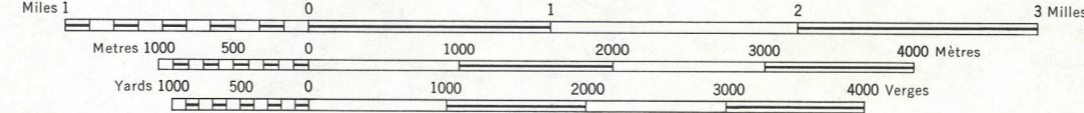
EASTING: Read number on grid line immediately to left of point. Estimate tenths of a square from this line westward to point.	63
NORTHING: Read number on grid line immediately below point. Estimate tenths of a square from this line northward to point.	96
MILITARY GRID REFERENCE	63967
Nearest similar grid reference 100,000 metres (about 63 miles)	63967

ONE THOUSAND METRE UNIVERSAL TRANSVERSE MERCATOR GRID ZONE 17

Produced and printed by the SURVEYS AND MAPPING BRANCH, DEPARTMENT OF MINES AND TECHNICAL SURVEYS, 1963, from air photographs taken in 1951. Copies may be obtained from the Map Distribution Office, Department of Mines and Technical Surveys, Ottawa.

**GRINDSTONE LAKE**  
 TÉMISCAMINGUE COUNTY - COMTÉ DE TÉMISCAMINGUE  
 QUÉBEC

SCALE 1:50,000 ÉCHELLE



Roads: hard surface, all weather	Routes: pavés, toute saison	2 lanes
hard surface, all weather	pavés, toute saison	1 lane
loose surface, all weather	de gravier, toute saison	2 lanes
loose surface, dry weather	de gravier, période sèche	2 lanes
cart track	de terre	
trail or portage	sentier ou portage	
Railway, normal gauge, single track	Chemin de fer à voie unique (écartement normal)	4 ft 8 1/2 in
Horizontal control point, with elevation	Point géodésique avec cote	454 ft
Bench mark, with elevation	Repère de nivellement avec cote	BM 157

CONTOUR INTERVAL 50 FEET  
 Elevations in Feet above Mean Sea Level  
 North American Datum 1927  
 Transverse Mercator Projection  
 MAGNETIC DECLINATION 10°27' WEST  
 AT CENTRE OF MAP 1963  
 Annual change (decreasing) 1.8'

ÉQUIDISTANCE DES COURBES: 50 PIEDS  
 Élévations en pieds au-dessus du niveau moyen de la mer  
 Réseau géodésique nord-américain unifié (1927)  
 Projection transverse de Mercator  
 DÉCLINAISON MAGNÉTIQUE AU CENTRE DE LA FEUILLE EN 1963 10°27' OUEST  
 Variation annuelle (décroissante) 1.8'

Some names on this map are not yet official. Corrections or additions are invited by the Surveys and Mapping Branch.

Certains noms inscrits sur cette carte ne sont pas encore officiels. La Direction des levés et de la cartographie saurait gré au public de lui signaler corrections et additions.

Building	Édifice	Barricade	Grange
School	École	Post Office	Bureau de poste
Church	Église	Cemetery	Cimetière
Mine or Open cut	Mine ou fosse à ciel ouvert	Lighthouse	Phare
River with bridge	Rivière avec pont	Power transmission line	Ligne de transport d'énergie
Stream, intermittent or dry	Cours d'eau intermittent, ou à sec	Lake, intermittent, indefinite	Lac intermittent; ruis imprécis
Marsh or Swamp	Marais ou marécage	Depression contours	Courbes de cote

McGILL UNIVERSITY  
 MAP COLLECTION  
 SUPERSEDED EDITION  
 OCT 23 1968  
 DEPARTMENT OF MINES  
 MONTREAL

TABLEAU D'ASSEMBLAGE DU SYSTÈME DE RÉFÉRENCE CARTOGRAPHIQUE NATIONAL

31 M/3 E	31 M/2 W	31 M/1 E
31 L/14 E	31 L/15 W	31 L/16 E
31 L/11 E	31 L/10 W	31 L/9 E

INDEX TO ADJOINING SHEETS OF THE NATIONAL TOPOGRAPHIC SYSTEM

GRINDSTONE LAKE  
 31 L/15 W  
 EDITION 1