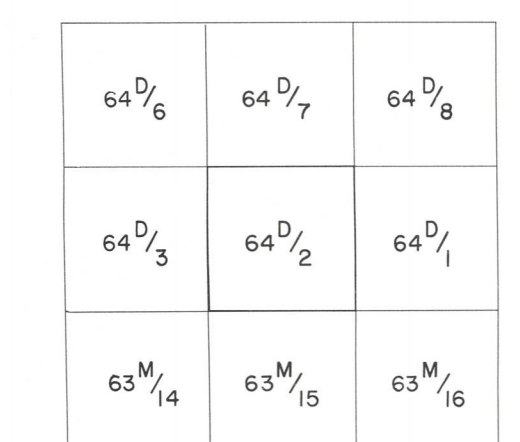

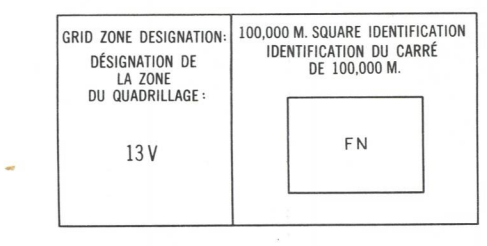
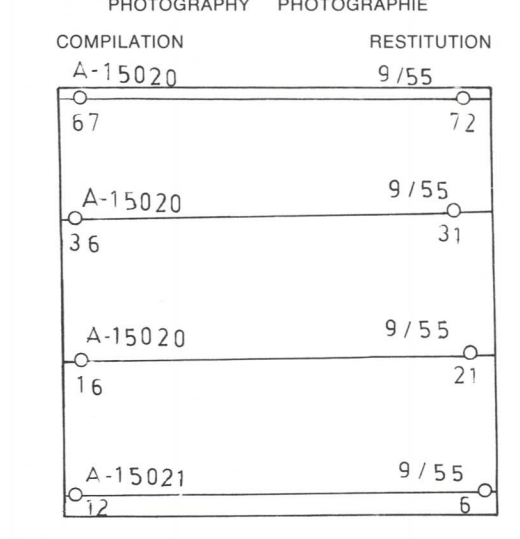


LEGEND - LÉGENDE. Table with two columns: English and French descriptions of map features, and their corresponding symbols. Categories include Roads and Related Features, Landmark Features, Boundaries and Control, Drainage and Related Features, and Relief Features.



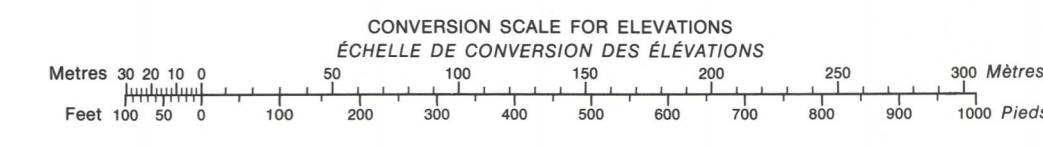
EXAMPLE OF METHOD USED TO GIVE A REFERENCE TO NEAREST 100 METRES. LONGITUDE (EST) and LATITUDE (NORD). Includes instructions on how to use the grid for reference.

PRODUCED BY SURVEYS AND MAPPING BRANCH, DEPARTMENT OF ENERGY, MINES AND RESOURCES, OTTAWA, 1970 FROM PHOTOGRAPHS TAKEN IN 1955. COPIES MAY BE OBTAINED FROM THE CANADA MAP OFFICE, DEPARTMENT OF ENERGY, MINES AND RESOURCES, OTTAWA. © CANADA COPYRIGHTS RESERVED 1973.

HARRIOTT LAKE SASKATCHEWAN

WEST OF SECOND MERIDIAN - OUEST DU DEUXIÈME MÉRIDIEN. SCALE 1:50,000 ÉCHELLE 1:25 inches to 1 mile approximately. Includes a scale bar in miles and kilometers.

ÉTABLIE PAR LA DIRECTION DES LEVÉS ET DE LA CARTOGRAPHIE, MINISTÈRE DE L'ÉNERGIE, DES MINES ET DES RESSOURCES, OTTAWA, EN 1970, D'APRÈS DES PHOTOGRAPHIES PRISES EN 1955. CES CARTES SONT EN VENTE AU BUREAU DES CARTES DU CANADA, MINISTÈRE DE L'ÉNERGIE, DES MINES ET DES RESSOURCES, OTTAWA. © CANADA 1973, TOUS DROITS RÉSERVÉS.



64 D/2 EDITION 1

